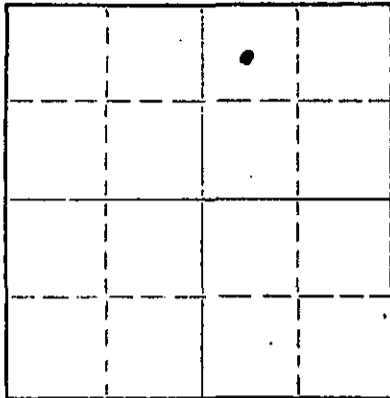


Give All Information Completely  
Make Required Affidavit  
Mail or Deliver Report to:  
Conservation Division  
State Corporation Commission  
P. O. Box 17027  
Wichita, Kansas 67217  
NORTH

WELL PLUGGING RECORD



Locate well correctly on above Section Plat

Harper County, Sec. 13 Twp. 34S Rge. 9 (E) W (W)  
Location as "NE/CNW/SW" or footage from lines NW NE  
Lease Owner Dunne-Gardner Petroleum, Inc.  
Lease Name Patterson Well No. 1  
Office Address 200 West Douglas, Suite 250, Wichita, Kansas  
Character of Well (completed as Oil, Gas or Dry Hole) Dry Hole  
Date well completed 11-1 1973  
Application for plugging filed 11-1 1973  
Application for plugging approved 11-1 1973  
Plugging commenced 11-1 1973  
Plugging completed 11-1 1973  
Reason for abandonment of well or producing formation Dry Hole

If a producing well is abandoned, date of last production 19  
Was permission obtained from the Conservation Division or its agents before plugging was commenced? Yes

Name of Conservation Agent who supervised plugging of this well Russ Beiberstein  
Producing formation \_\_\_\_\_ Depth to top \_\_\_\_\_ Bottom \_\_\_\_\_ Total Depth of Well \_\_\_\_\_ Feet  
Show depth and thickness of all water, oil and gas formations.

OIL, GAS OR WATER RECORDS

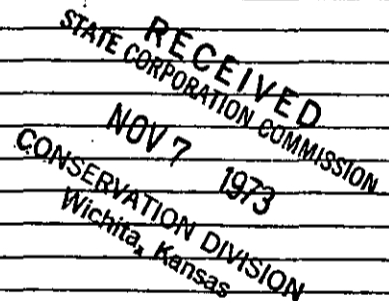
CASING RECORD

FORMATION	CONTENT	FROM	TO	SIZE	PUT IN	PULLED OUT
Surface pipe		-0-	210	8 5/8"	210	None

Describe in detail the manner in which the well was plugged, indicating where the mud fluid was placed and the method or methods used in introducing it into the hole. If cement or other plugs were used, state the character of same and depth placed, from \_\_\_\_\_ feet to \_\_\_\_\_ feet for each plug set.

Filled hole with heavy mud.

- #1 plug set @ 200 ft. with 25 sks. cement.
- #2 plug set @ 40 ft. with 10 sks. cement.
- #3 plug set in rat hole with 2 sks. cement.



(If additional description is necessary, use BACK of this sheet)  
Name of Plugging Contractor Sweetman Drilling, Inc.  
Address Box 645, Great Bend, Kansas 67530


STATE OF Kansas, COUNTY OF Barton ss.  
Gary L. Hawk (employee of owner) or (owner/lessee) of the above-described well, being first duly sworn on oath, says: That I have knowledge of the facts, statements, and matters herein contained and the log of the above-described well as filed and that the same are true and correct. So help me God.

(Signature) Gary L. Hawk  
Box 645, Great Bend, Kansas 67530 (Address)

SUBSCRIBED AND SWORN TO before me this 6th day of November, 19 73

Mary Ann Schwemmer Notary Public.

My Commission expires 7-10-77



WELL LOG  
Patterson #1  
NW NE 13-34-9W  
Harper County, Kansas

Name of Operator: Dunne-Gardner Petroleum, Inc.  
200 West Douglas, Suite 250  
Wichita, Kansas 67202

Date Completed: November 1, 1973

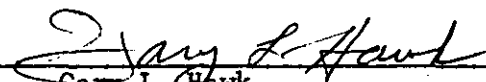
<u>FROM</u>	<u>TO</u>	
0	10	Sand
10	633	Red bed and shale
633	1335	Shale
1335	3327	Shale and lime
3327	3489	Lime
3489	3563	Sand
3563	3779	Lime and shale
3779	3895	Sand
3895	4411	Lime and shale
4411	4635	Lime
4635		Total Depth

RECEIVED  
STATE CORPORATION COMMISSION  
NOV 7 1973  
CONSERVATION DIVISION  
Wichita, Kansas

STATE OF KANSAS

COUNTY OF BARTON ss

Gary L. Hawk, Secretary of Sweetman Drilling, Inc., being first duly sworn on oath says: That I have knowledge of the facts, statements and matters herein contained and the log of the above described well as filed and that the same are true and correct.

  
\_\_\_\_\_  
Gary L. Hawk

Subscribed and sworn before me this 6th day of November, 1973.

  
\_\_\_\_\_  
Notary Public Barton County

My Commission Expires 7-10-77

