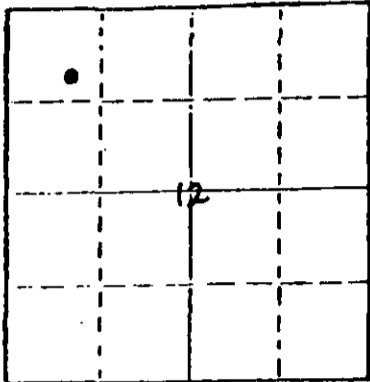


STATE OF KANSAS
STATE CORPORATION COMMISSION

WELL PLUGGING RECORD

Give All Information Completely
Make Required Affidavit
Mail or Deliver Report to
Conservation Division
State Corporation Comm.
245 North Water
Wichita, KS 67202

Harper County, Sec. 12 Twp. 34S Rge. 9W E/W
Location as "NE/CNW $\frac{1}{4}$ /SW $\frac{1}{4}$ " or footage from lines
SE-NW-NW
Lease Owner McCoy Petroleum Co.
Lease Name Hughbank Cantrell Well No. 1
Office Address 816 Vickers KSB&T Bldg.
Character of Well (Completed as Oil, Gas or Dry Hole) Gas



Locate well correctly on above
Section Plot

Date Well completed 12 1976
Application for plugging filed 11-14- 1977
Application for plugging approved 11-16- 1977
Plugging commenced 12-6- 1977
Plugging completed 12-12- 1977
Reason for abandonment of well or producing formation

Non-commercial
If a producing well is abandoned, date of last production 10- 1977

Was permission obtained from the Conservation Division or its agents before plugging was commenced? Yes

Name of Conservation Agent who supervised plugging of this well Bill Owens
Producing formation Mississippian Depth to top 4553 Bottom 4584 Total Depth of Well 4590'
Show depth and thickness of all water, oil and gas formations.

OIL, GAS OR WATER RECORDS

CASING RECORD

FORMATION	CONTENT	FROM	TO	SIZE	PUT IN	PULLED OUT
Mississippian	Gas-Oil-Water	4553	4584	8 5/8	274	None
				4 1/2	4583	3395

Describe in detail the manner in which the well was plugged, indicating where the mud fluid was placed and the method or methods used in introducing it into the hold. If cement or other plugs were used, state the character of same and depth placed, from feet to feet for each plug set.

Plugged back to 4574'
Sand from 4574' to 4550'
4 sacks cement from 4550' to 4520'
Wooden bridge at 280'
Rock from 280' to 270'
5 yards ready mix

RECEIVED
STATE CORPORATION COMMISSION

DEC 20 1977

CONSERVATION DIVISION
Wichita, Kansas

(If additional description is necessary, use BACK of this sheet)

Name of Plugging Contractor Clarke Corporation

STATE OF Kansas COUNTY OF Sedgewick, ss.
John Roger McCoy (employee of owner) or (owner or operator)
of the above-described well, being first duly sworn on oath, says: That I have knowledge of the facts, statements, and matters herein contained and the log of the above-described well as filed and that the same are true and correct. So help me God.

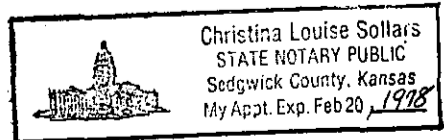
(Signature)

John Roger McCoy
(Address)

SUBSCRIBED AND SWORN TO before me this 19th day of December, 1977.

Christina Louise Sollars
Notary Public.

My commission expires February 20, 1978



WELL LOG
Hughbanks-Cantrell
SE NW NW 12-34S-9W
Harper County, Kansas

Name of Operator: McCoy Petroleum Company
502 Union Center Bldg.
Wichita, Kansas 67202


Date Completed: September 7, 1973

<u>FROM</u>	<u>TO</u>	
0	50	Sand
50	750	Red bed and shale
750	1125	Shale
1125	3770	Shale and lime
3770	3870	Stalnaker
3870	4181	Shale and lime
4181	4433	Lime and shale
4433	4518	Lime
4518	4559	Lime and shale
4559	4590	Miss.
4590		Total Depth

STATE OF KANSAS

COUNTY OF BARTON ss


Gary L. Hawk, Secretary of Sweetman Drilling, Inc., being first duly sworn on oath says: That I have knowledge of the facts, statements and matters herein contained and the log of the above described well as filed and that the same are true and correct.


Gary L. Hawk

Subscribed and sworn before me this 17th day of September, 1973.


Notary Public Barton County

My Commission Expires 7-10-77



RECEIVED
STATE CORPORATION COMMISSION

MAY 18 1978

CONSERVATION DIVISION
Wichita, Kansas