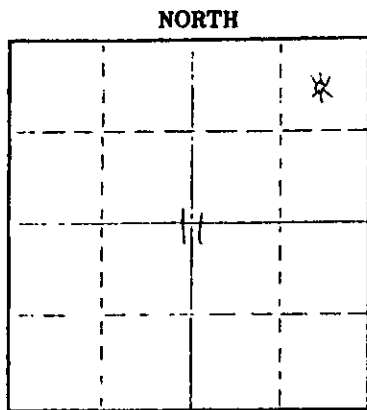


STATE OF KANSAS
STATE CORPORATION COMMISSION
CONSERVATION DIVISION
P. O. BOX 17027
WICHITA, KANSAS 67217

FORM CP-4

WELL PLUGGING RECORD

Harper County, Sec. 11 Twp. 34 Rge. 9 (E) (W)
Location as "NE/CNW/SE/SW" or footage from lines C-NE-NE
Lease Owner McCoy Petroleum Co.
Lease Name Fanning Well No. 1
Office Address 816 Vickers KSB&T Bldg. Wichita, Kansas 67202
Character of Well (completed as Oil, Gas or Dry Hole) Oil
Date well completed 12-11 19 73
Application for plugging filed 12-22- 19 76
Application for plugging approved 12-28 19 76
Plugging commenced 1-25- 19 77
Plugging completed 1-28- 19 77
Reason for abandonment of well or producing formation Depleted



Locate well correctly on above Section Plat

If a producing well is abandoned, date of last production December 19 76
Was permission obtained from the Conservation Division or its agents before plugging was commenced? Yes

Name of Conservation Agent who supervised plugging of this well Bud Metz
Producing formation Mississippian Depth to top Bottom Total Depth of Well 4560'
Show depth and thickness of all water, oil and gas formations

OIL, GAS OR WATER RECORDS CASING RECORD

FORMATION	CONTENT	FROM	TO	SIZE	PUT IN	PULLED OUT
Mississippian	Gas & Water	4551	4560	4 1/2	4551	3524
				8 5/8	260	None

Describe in detail the manner in which the well was plugged, indicating where the mud fluid was placed and the method or methods used in introducing it into the hole. If cement or other plugs were used, state the character of same and depth placed, from feet to feet for each plug set.

Sand from 4560' to 4540'
4 sacks cement from 4540' to 4510'
Wooden bridge at 250'
Rock from 250' to 240'
4 yards of ready mix to surface

RECEIVED
STATE CORPORATION COMMISSION
FEB 10 1977
CONSERVATION DIVISION
WICHITA, KANSAS

Name of Plugging Contractor Clarke Corporation
Address Box 187, Medicine Lodge, Kansas 67104

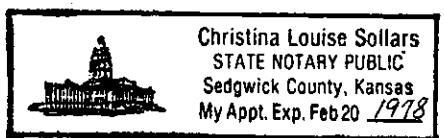
STATE OF Kansas COUNTY OF Sedgwick ss.
John Roger McCoy

(owner or operator) of the above-described well, being first duly sworn on oath, says: That I have knowledge of the facts, statements, and matters herein contained and the log of the above-described well as filed and that the same are true and correct. So help me God.

(Signature) John Roger McCoy
816 Vickers-KSB&T Bldg, Wichita, Kansas (Address)

SUBSCRIBED AND SWORN TO before me this 9th day of February, 1977

My commission expires February 20, 1978 Christina Louise Sollars Notary Public.



WELL LOG
Fanning #1
NE NE 11-34S-9W
Harper County, Kansas

Name of Operator: McCoy Petroleum Company
502 Union Center Bldg.
Wichita, Kansas 67202

Date Completed: November 16, 1973

<u>FROM</u>	<u>TO</u>	
0	65	Sand
65	1330	Red bed and shale
1330	3770	Lime and shale
3770	3846	Sand
3846	4105	Lime and shale
4105	4275	Lime
4275	4370	Lime and shale
4370	4562	Lime
4562		Total Depth

RECEIVED
STATE CORPORATION COMMISSION
FEB 10 1977
CONSERVATION DIVISION
Wichita, Kansas

STATE OF KANSAS


COUNTY OF BARTON ss

Gary L. Hawk, Secretary of Sweetman Drilling, Inc., being first duly sworn on oath says: That I have knowledge of the facts, statements and matters herein contained and the log of the above described well as filed and that the same are true and correct.



Gary L. Hawk

Subscribed and sworn before me this 13th day of November, 1973.



Notary Public Barton County

My Commission Expires 7-10-77

