


15-077-20188-00-00

STATE OF KANSAS
STATE CORPORATION COMMISSION

Form CP-4

Give All Information Completely
Make Required Affidavit
Mail or Deliver Report to:
Conservation Division
State Corporation Commission
P. O. Box 17027
Wichita, Kansas 67217
NORTH

WELL PLUGGING RECORD



Locate well correctly on above
Section Plat

Harper County, Sec. 31 Twp. 32S Rge. 5 (E) (W)
Location as "NE/CNW/SW" or footage from lines SE NE SE
Lease Owner P.O.M. Corporation
Lease Name Moyer Well No. 1
Office Address Box 374, Ann Arbor, Michigan 48107
Character of Well (completed as Oil, Gas or Dry Hole) Dry Hole
Date well completed April 10, 1973
Application for plugging filed 19
Application for plugging approved 19
Plugging commenced April 10, 1973
Plugging completed April 10, 1973
Reason for abandonment of well or producing formation Dry Hole

If a producing well is abandoned, date of last production 19
Was permission obtained from the Conservation Division or its agents before plugging was commenced? Yes (Russell Biberstein of Attica)

Name of Conservation Agent who supervised plugging of this well
Producing formation Depth to top Bottom Total Depth of Well 3918 Feet
Show depth and thickness of all water, oil and gas formations.

OIL, GAS OR WATER RECORDS

CASING RECORD

FORMATION	CONTENT	FROM	TO	SIZE	PUT IN	PULLED OUT
	Surface	0	243'	8-5/8"	243'	None
	Casing					

Describe in detail the manner in which the well was plugged, indicating where the mud fluid was placed and the method or methods used in introducing it into the hole. If cement or other plugs were used, state the character of same and depth placed, from feet to feet for each plug set.

Heavy Mud from Total Depth to 240 Feet,
1/2 sax Hulls, Plug & 25 sax Cement; Mud
to 40 Feet, 1/2 sax Hulls, Plug Bridged
& 10 sax Cement to Base of Cellar;
2 sax Cement in Rat Hole. Job Completed
@ 1:00 P.M.

RECEIVED
STATE CORPORATION COMMISSION
APR 16 1973
CONSERVATION DIVISION
Wichita, Kansas


(If additional description is necessary, use BACK of this sheet)
Name of Plugging Contractor Sage Drilling Co., Inc.
Address 500 Bitting Building, Wichita, Kansas 67202

STATE OF KANSAS COUNTY OF SEDGWICK
Clarence Michael of Sage Drilling Co. being first duly sworn on oath, says: That I have knowledge of the facts, statements, and matters herein contained and the log of the above-described well as filed and that the same are true and correct. So help me God.

(Signature) Clarence Michael
500 Bitting Bldg., Wichita, Kansas
(Address)

Sworn to before me this 12th day of April 1973.

November 26, 1974.



Louise K. Whitted
Notary Public.

DRILLERS LOG

MOYER NO. 1

CASING RECORD:	OPERATOR: P.O.M. Corporation	DESCRIPTION:
8-5/8" @ 243' w/190 sax cement	CONTRACTOR: Sage Drilling Co.	SE NE SE Sec. 31-32S-5W Harper Co., Kansas
TOTAL DEPTH: 3918'	COMMENCED: April 3, 1973	ELEVATION: 1359KB
	COMPLETED: April 10, 1973	


<u>FORMATION</u>	<u>FROM</u>	<u>TO</u>	<u>REMARKS</u>
Surface Soil & Shale	0	246	
Shale & Shells	246	1060	
Lime & Shale	1060	1350	
Shale & Lime	1350	1610	
Lime & Shale	1610	3746	
Lime	3746	3918	D&A

RECEIVED
 STATE CORPORATION COMMISSION
 APR 16 1973
 CONSERVATION DIVISION
 Wichita, Kansas


I certify that this is a true and correct copy of the above log to the best of my knowledge.

SAGE DRILLING CO., INC.

By Clarence Michael
Clarence Michael



and sworn to before me this 12th day of April, 1973.


 Louise K. Whitted, Notary Public

My commission expires:
November 26, 1974.