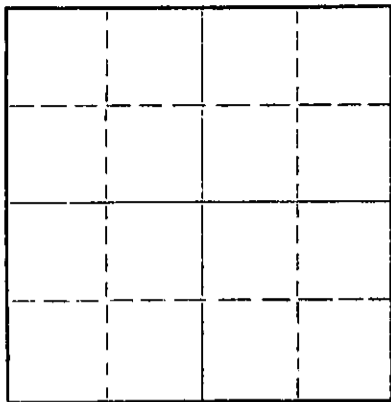


WELL PLUGGING RECORD

Give All Information Completely
Make Required Affidavit
Mail or Deliver Report to:
Conservation Division
State Corporation Commission
212 No. Market
Wichita, Kansas

NORTH



Locate well correctly on above
Section Plat

Harper County, Sec. 33 Twp. 32S Rge. (E) 7 (W)

Location as "NE/CNWXSW" or footage from lines SW NE NE
Lease Owner K & E Drilling, Inc.
Lease Name SECHLER Well No. 1
Office Address 816 Union Center, Wichita, Kansas
Character of Well (completed as Oil, Gas or Dry Hole) Dry Hole
Date well completed 8-24-70 19
Application for plugging filed Verbal 8-24-70 19
Application for plugging approved " 19
Plugging commenced 8-24-70 19
Plugging completed 8-24-70 @ 10:00 p.m. 19
Reason for abandonment of well or producing formation Dry
If a producing well is abandoned, date of last production 19
Was permission obtained from the Conservation Division or its agents before plugging was commenced? yes, verbal

Name of Conservation Agent who supervised plugging of this well G. Russell Biberstein
Producing formation _____ Depth to top _____ Bottom _____ Total Depth of Well 3304 Feet
Show depth and thickness of all water, oil and gas formations.

OIL, GAS OR WATER RECORDS

CASING RECORD

FORMATION	CONTENT	FROM	TO	SIZE	PUT IN	PULLED OUT
				8-5/8"	208'	-0-

Describe in detail the manner in which the well was plugged, indicating where the mud fluid was placed and the method or methods used in introducing it into the hole. If cement or other plugs were used, state the character of same and depth placed, from _____ feet to _____ feet for each plug set.

Set plug, hulls & 25 sx. cement @ 205'.
Plug, hulls, 10 sx. cement @ 40 feet.
2 sx. cement in rat hole.

RECEIVED
STATE CORPORATION COMMISSION
AUG 28 1970
CONSERVATION DIVISION
Wichita, Kansas

(If additional description is necessary, use BACK of this sheet)
Name of Plugging Contractor Graves Drilling Co., Inc.
Address 505 Union Center, Wichita, Kansas 67202

STATE OF Kansas, COUNTY OF Sedgwick, ss.
Wayne L. Brinegar (employee of owner) or (owner or operator) of the above-described well, being first duly sworn on oath, says: That I have knowledge of the facts, statements, and matters herein contained and the log of the above-described well as filed and that the same are true and correct. So help me God.

(Signature) Wayne L. Brinegar
Wayne L. Brinegar
816 Union Center, Wichita, Kansas
(Address)

SUBSCRIBED AND SWORN TO before me this 27th day of August, 19 70

My commission expires 8-30-73

Julene M. Bannon
Julene M. Bannon Notary Public.

ROTARY DRILLERS' LOG

OPERATOR: K & E Drilling, Inc. DRILLING COMMENCED: 8/20/70
719 Union Center
Wichita, Kansas

CONTRACTOR: Graves Drilling Co., Inc. DRILLING COMPLETED: 8/24/70
505 Union Center
Wichita, Kansas

CASING RECORD: 8 5/8" new surface casing LOCATION: Sechler # 1
set @ 208' with 150 sacks SW NE NE
of cement. Sec. 33-32-7W
Harper County, Ks.

0	-	18	soil
18	-	625	red bed
625	-	1023	shale & shells
1023	-	1510	lime
1510	-	1786	shale
1786	-	2250	shale & shells
2250	-	2532	sandy shale
2532	-	2852	shale
2852	-	3295	lime
3295	-	3299	shale
3299	-	3304	lime
3304			total depth

I hereby certify that the foregoing statements are true and correct,
to the best of my knowledge.

Graves Drilling Co., Inc.

RECEIVED
STATE CORPORATION COMMISSION
SEP 4 1970
CONSERVATION DIVISION
Wichita, Kansas





John C. Graves, President

STATE OF KANSAS)
SEDGWICK COUNTY)

Subscribed and sworn to before me, a Notary Public, on this
3rd day of September, 1970.

My commission expires: July 28, 1974





Mary Ann Scott, Notary Public