


STATE OF KANSAS
STATE CORPORATION COMMISSION
CONSERVATION DIVISION
P. O. BOX 17027
WICHITA, KANSAS 67217

WELL PLUGGING RECORD

Harper County, Sec. 29 Twp. 32¹/₂S Rge. 7 (E) W (W)
Location as "NE/CNW/SE/SW" or footage from lines NE - SW
Lease Owner McCoy Petroleum Company
Lease Name Puterbaugh - Barber Well No. 1
Office Address 502 Union Center Building, Wichita, Kansas 67202
Character of Well (completed as Oil, Gas or Dry Hole) Dry Hole
Date well completed 9-25 19 74
Application for plugging filed 9-25 19 74
Application for plugging approved 9-25 19 74
Plugging commenced 9-25 19 74
Plugging completed 9-25 19 74
Reason for abandonment of well or producing formation Dry Hole



Locate well correctly on above Section Plat

If a producing well is abandoned, date of last production 19
Was permission obtained from the Conservation Division or its agents before plugging was commenced? Yes

Name of Conservation Agent who supervised plugging of this well Russ Beberstein
Producing formation Depth to top Bottom Total Depth of Well
Show depth and thickness of all water, oil and gas formations.

OIL, GAS OR WATER RECORDS

CASING RECORD

| FORMATION | CONTENT | FROM | TO | SIZE | PUT IN | PULLED OUT |
|--------------|---------|------|-----|--------|--------|------------|
| surface pipe | | -0- | 205 | 8 5/8" | 205 | none |
| | | | | | | |
| | | | | | | |
| | | | | | | |
| | | | | | | |

Describe in detail the manner in which the well was plugged, indicating where the mud fluid was placed and the method or methods used in introducing it into the hole. If cement or other plugs were used, state the character of same and depth placed, from feet to feet for each plug set.

Filled hole with heavy mud.

#1 Plug set @ 200' with 25 sks. cement.

#2 Plug Set @ 140' with 10 sks. cement.

#3 Plug set in rat hole with 2 sks. cement.

RECEIVED
STATE CORPORATION COMMISSION
OCT 3 1974
CONSERVATION DIVISION
Wichita, Kansas

(If additional description is necessary, use BACK of this sheet)

Name of Plugging Contractor Sweetman Drilling, Inc.
Address P.O. Box 645, Great Bend, Kansas 67530

STATE OF Kansas COUNTY OF Barton SE
Gary E. Hawk


(employee of owner) or (owner or operator) of the above-described well, being first duly sworn on oath, says: That I have knowledge of the facts, statements, and matters herein contained and the log of the above-described well as filed and that the same are true and correct. So help me God.

(Signature) Gary E. Hawk
Box 645, Great Bend, Kansas 67530
(Address)

Subscribed and sworn to before me this 2nd day of October, 1974

Mary Ann Schwaborn
Notary Public.

My commission expires 7-10-77



WELL LOG
Puterbaugh - Barber #1
NE SW 29-32S-7W
Harper County, Kansas

Name of Operator: McCoy Petroleum Company
502 Union Center Building
Wichita, Kansas 67202

Date Completed: September 25, 1974

| <u>FROM</u> | <u>TO</u> | |
|-------------|-----------|-------------------|
| 0 | 800 | Red Bed and shale |
| 800 | 1200 | Shale |
| 1200 | 3625 | Lime and shale |
| 3625 | 3718 | Stal. sand |
| 3718 | 3840 | Lime and shale |
| 3840 | 4500 | Lime |
| 4500 | | Total Depth |

RECEIVED
STATE CORPORATION COMMISSION
OCT 3 1974
CONSERVATION DIVISION
Wichita, Kansas

STATE OF KANSAS


COUNTY OF BARTON ss

Gary L. Hawk, Secretary of Sweetman Drilling, Inc., being first duly sworn on oath says: That I have knowledge of the facts, statements and matters herein contained and the log of the above described well as filed and that the same are true and correct.



Gary L. Hawk

Subscribed and sworn before me this 1st day of October, 1974.



Mary Ann Schwamborn
Notary Public Barton County

My Commission Expires 7-10-77

