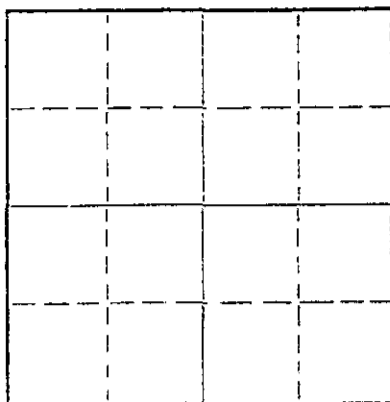


Give All Information Completely
Make Required Affidavit
Mail or Deliver Report to:
Conservation Division
State Corporation Commission
212 No. Market
Wichita, Kansas

WELL PLUGGING RECORD

NORTH



Locate well correctly on above
Section Plat

Barber County, Sec. 22 Twp. 34 Rge. 12 (E) W (W)
Location as "NE/CNWxSWx" or footage from lines SW-SW-SW
Lease Owner Petroleum, Inc. c/o Mountain Iron & Supply Co.
Lease Name Good Well No. 1
Office Address Garvey Building Wichita, Kansas
Character of Well (completed as Oil, Gas or Dry Hole) Gas
Date well completed 19
Application for plugging filed 19
Application for plugging approved 19
Plugging commenced 10-26 19 66
Plugging completed 10-29 19 66
Reason for abandonment of well or producing formation

If a producing well is abandoned, date of last production 19
Was permission obtained from the Conservation Division or its agents before plugging was commenced?

Name of Conservation Agent who supervised plugging of this well Archie Elyng
Producing formation Depth to top. Bottom Total Depth of Well 4842 Feet
Show depth and thickness of all water, oil and gas formations.

OIL, GAS OR WATER RECORDS

CASING RECORD

FORMATION	CONTENT	FROM	TO	SIZE	PUT IN	PULLED OUT
				85/8	309	none
				5 1/2	4842	3839

Describe in detail the manner in which the well was plugged, indicating where the mud fluid was placed and the method or methods used in introducing it into the hole. If cement or other plugs were used, state the character of same and depth placed, from feet to feet for each plug set.

Pumped sand & plug to 4660 - dump 5 sax cement - pull 3839 ft.
5 1/2" pipe - GLOBE Cementing Co. pumped 10 sax gel & 75 sax cement
in 85/8" pipe @ 400 lbs pressure.

RECEIVED
STATE CORPORATION COMMISSION
NOV 4 1966
11-4-66
CONSERVATION DIVISION
WICHITA, KANSAS

(If additional description is necessary, use BACK of this sheet)

Name of Plugging Contractor Ralph Comstock Pipe Pulling Permit # 490
Address Stafford, Kansas

STATE OF Kansas COUNTY OF Stafford, ss.

(employee of owner) or (owner or operator) of the above-described well, being first duly sworn on oath, says: That I have knowledge of the facts, statements, and matters herein contained and the log of the above-described well as filed and that the same are true and correct. So help me God.


(Signature) Ralph Comstock
Stafford, Kansas
(Address)

SUBSCRIBED AND SWORN TO before me this 31st day of Oct, 19 66

My commission expires June 14, 1967 Notary Public.

15-007-10357-0000

WELL LOG BUREAU—KANSAS GEOLOGICAL SOCIETY
508 East Murdock, Wichita, Kansas

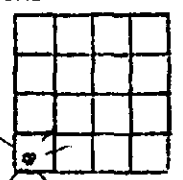


Company- PETROLEUM, INC.
Farm- Good No. 1

SEC. 22 T. 34 R. 12W
SW SW SW

Total Depth. 4845'
Comm. 11-2-56 Comp. 11-17-56
Shot or Treated.
Contractor. Garvey Drlg. Co.
Issued. 1-12-57

County Barber
KANSAS



Elevation. 1472' DE

Production. 1,250,000 CFG/D

CASING:

8 5/8" 309' w/225 sx cem
5 1/2" 4842' w/100 sx cem.

Figures indicate Bottom of Formations

red bed	730
shale	1060
shale-shells	1406
anhydrite-shale	1540
shale-shells	1755
lime-shale	2020
sdv lime-shale	2140
lime	2275
lime-shale	3330
lime	3410
sdv lime-shale	3495
shale	3625
sand-shale	3780
lime	3840
lime-shale	4040
lime	4135
lime-shale	4320
lime	4409
lime-shale	4444
lime	4750
chert	4767
lime-chert	4810
lime	4845
Total Depth	

TOPS:	
Elgin	3612
Heebner	3829
Douglas	3889
Lansing	4043
Mississippi	4725

NOV 4 1955
11-4-66
STATE CORPORATION COMMISSION
WICHITA, KANSAS