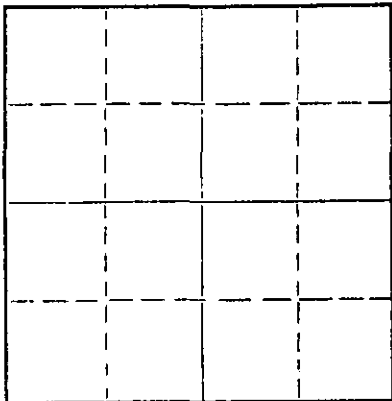


STATE OF KANSAS  
STATE CORPORATION COMMISSION

Form CP-4

Give All Information Completely  
Make Required Affidavit  
Mail or Deliver Report to:  
Conservation Division  
State Corporation Commission  
212 No. Market  
Wichita, Kansas 67202

WELL PLUGGING RECORD



Locate well correctly on above  
Section Plat

Barber County. Sec. 16 Twp. 34 Rge. (E) 14 (W)  
Location as "NE/CNWxSWx" or footage from lines. 130' S of C NE  
Lease Owner Leben Drilling, Inc.  
Lease Name Piersall Well No. 1  
Office Address P.O. Box 486 Great Bend, Kansas  
Character of Well (completed as Oil, Gas or Dry Hole) dry hole  
Date well completed January 21 1971  
Application for plugging filed January 21 1971  
Application for plugging approved January 21 1971  
Plugging commenced January 21 1971  
Plugging completed January 21 1971  
Reason for abandonment of well or producing formation dry hole

If a producing well is abandoned, date of last production 19  
Was permission obtained from the Conservation Division or its agents before plugging was commenced? yes

Name of Conservation Agent who supervised plugging of this well G. R. Biberstein  
Producing formation \_\_\_\_\_ Depth to top \_\_\_\_\_ Bottom \_\_\_\_\_ Total Depth of Well 4850 Feet  
Show depth and thickness of all water, oil and gas formations.

OIL, GAS OR WATER RECORDS

CASING RECORD

FORMATION	CONTENT	FROM	TO	SIZE	PUT IN	PULLED OUT
				8 5/8"	330'	None

Describe in detail the manner in which the well was plugged, indicating where the mud fluid was placed and the method or methods used in introducing it into the hole. If cement or other plugs were used, state the character of same and depth placed, from \_\_\_\_\_ feet to \_\_\_\_\_ feet for each plug set.

Plug hole, mud to 300' 1/2 sx. Hulls & 40 sxs. Cement, mud to 40' 1/2 sx. Hulls plug & 10 sxs. Cement 2 sxs. in rat hole

RECEIVED  
STATE CORPORATION COMMISSION  
2-16-71  
FEB 16 1971  
CONSERVATION DIVISION  
Wichita, Kansas


(If additional description is necessary, use BACK of this sheet)

Name of Plugging Contractor Leben Drilling, Inc.  
Address P.O. Box 486 Great Bend, Kansas 67530

STATE OF Kansas, COUNTY OF Barton, ss.  
James R. Rodgers (employee of owner) or (owner or operator) of the above-described well, being first duly sworn on oath, says: That I have knowledge of the facts, statements, and matters herein contained and the log of the above-described well as filed and that the same are true and correct. So help me God.

(Signature) James R. Rodgers  
P.O. Box 486 Great Bend, Kansas  
(Address)

SUBSCRIBED AND SWORN TO before me this 11th day of February, 19 71



Helen L. Lindemuth  
Notary Public.

WELL LOG

Company Leben Drilling, Inc.

Sec. 16 T. 34 R. 14

Contractor Leben Drilling, Inc.

Loc. 130' S of C NE

Farm Piersall #1

County Barber


Total Depth 4850' RTD

Casing 8 5/8" 20# New Csg. set @ 330'  
w/250 sxs. Common 2% C.C.  
Production

Commenced 1-6-71

D & A

Completed 1-21-71



Figures Indicate Bottom of Formations

12	Top Soil
185	Red Bed & Sand
330	Red Bed & Shale
412	Shale
560	Shale & Sand Stks.
1106	Shale
1611	Shale & Shells
4105	Lime & Shale
4720	Lime
4731	Lime & Shale
4765	Lime
4795	Lime & Shale
4815	Lime
4850	Lime & Shale
<u>4850</u>	<u>RTD</u>

RECEIVED  
STATE CORPORATION COMMISSION  
2-16-71  
FEB 16 1971  
CONSERVATION DIVISION  
Wichita, Kansas

State of Kansas  
County of Barton } SS

I, James R. Rodgers of Leben Drilling, Inc., upon oath state that the above and foregoing is a true and correct copy of the log of the Piersall #1 Well.

James R. Rodgers



Subscribed and sworn to before me this 11th day of February, 1970

My Commission Expires:  
November 13, 1973

Helen L. Lindemuth