

STATE OF KANSAS
STATE CORPORATION COMMISSION

WELL PLUGGING RECORD


OR
FORMATION PLUGGING RECORD

Strike out upper line
when reporting plugging
off formations.

Give All Information Completely
Make Required Affidavit
Mail or Deliver Report to:
Conservation Division
State Corporation Commission
800 Bittling Building
Wichita, Kansas

Barber County, Sec. 6 Twp. 34 Rge. 14 (W) W
Location as "NE¼NW¼SW¼" or footage from lines. C NW¼
Lease Owner... Bishop Oil Company
Lease Name... Davis Well No.
Office Address... 901 Brown Bldg., Wichita, Kansas
Character of Well (completed as Oil, Gas or Dry Hole) Dry Hole
Date well completed June 9 1948
Application for plugging filed June 9 1948
Application for plugging approved June 9 1948
Plugging commenced June 9 1948
Plugging completed June 9 1948
Reason for abandonment of well or producing formation Dry

NORTH



Locate well correctly on above
Section Flat

If a producing well is abandoned, date of last production 19
Was permission obtained from the Conservation Division or its agents before plugging was commenced? Yes

Name of Conservation Agent who supervised plugging of this well C. D. Stough
Producing formation None Depth to top = Bottom = Total Depth of Well 5568 Feet
Show depth and thickness of all water, oil and gas formations.


OIL, GAS OR WATER RECORDS

CASING RECORD

Formation	Content	From	To	Size	Put In	Pulled Out
Red Beds & Sand	Water	Surface	398	13"	458'	None
Sand		398	425			
Red Beds		425	459			
SEE ATTACHED LOG						

Describe in detail the manner in which the well was plugged, indicating where the mud fluid was placed and the method or methods used in introducing it into the hole. If cement or other plugs were used, state the character of same and depth placed, from feet to feet for each plug set.

Filled hole with heavy mud through Drill Pipe.
Bridged hole at 250'. Run cement Plug from 250' to 222' with 20 sacks of cement. Hole filled from 222' to 14' with heavy mud. Hole bridged at 14'. Dumped 10 sacks of cement from 14' to bottom of cellar.



(If additional description is necessary, use BACK of this sheet)

Correspondence regarding this well should be addressed to Bishop Oil Company
Address 901 Brown Bldg., Wichita, Kansas

STATE OF KANSAS, COUNTY OF SEDGWICK, SS.
CARL TODD (employee of owner) or (owner or operator) of the above-described well,

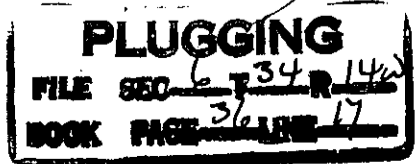
being first duly sworn on oath, says: That I have knowledge of the facts, statements, and matters herein contained and the log of the above-described well as filed and that the same are true and correct. So help me God.

(Signature) Carl Todd

(Address) Notary Public

SUBSCRIBED AND SWORN TO before me this 16 day of June 19 48

My commission expires 9-22-51



Farm: DAVIS No. 1
 Company: Bishop Oil Company
 Contractor: Company tools
 Commenced: May 3, 1948
 Completed: June 9, 1948

Location: C NW $\frac{1}{4}$
 Sec. 6-34-14W
 Barber County, Kansas

Production: Dry
 Elevation: 1792 EDF


Drilled with Rotary

CASING USED: 13" 458' 450 sx

Red beds & sand	0-398'
Sand	398-425
Red beds	425-458
Red beds, Gyp shells	458-960
Red beds, shale & shells	960-1241
Shale	1241-1371
Red beds, shells	1371-1495
Anhydrite	1495-1535
Shale & Lime	1535-1780
Anhydrite & salt	1780-1879
Anhydrite	1879-1890
Shale & Lime	1890-2065
Hard lime	2065-2130
Anhydrite, shale, lime strks	2130-2188
Shale & Lime	2188-3388
Sandy shale	3388-3418
Shale	3418-3434
Sandy shale	3434-3465
Sand	3465-3489
Shale & Lime	3489-4280
Hard lime	4280-4292
Shale & Lime	4292-4398
Lime	4398-4525
Hard lime	4525-4550
Lime & shale	4550-4632
Oolitic lime	4632-4644
Shale and Lime	4644-4664
Black shale	4664-4672
Hard lime, gry & grn. sh.	4672-4780
Hard cherty lime	4780-4816
Hard lime	4816-4840
Grey shale	4840-4847
Cherty dolomite	4847-5050
Grey shale	5050-5130
Cherty lime	5130-5175
Brown shale & lime	5175-5223
Cherty dolomite	5223-5264
Lime & cherty dolomite	5264-5362
Simpson sandy dolomite	5362-5420
Green shale	5420-5457
Dolomite	5457-5568
Total depth.	

TOPS:

Lansing	4254
Mississippi	4287
Kinderhook shale	5050
Kinderhook lime	5120
Chattanooga shale	5170
Maquoketa dolo. & chat	5210
Xln. Viola	5257
Simpson	5353
Arbuckle	5457
Total depth	5568



STATE OF KANSAS)
 SEDGWICK COUNTY) SS

I hereby certify that the above is a true and correct copy of the log of the Davis No. 1, located in the Center of Northwest Quarter (C NW $\frac{1}{4}$) of Section 6, Township 34, Range 14 West, Barber County, Kansas.

Carl Todd
 Carl Todd,
 Division Geologist,
 Bishop Oil Company

Subscribed and sworn to before me this 16th day of June, 1948.

Phelma J. Anderson
 Notary Public

My Commission expires: **PLUGGING**
 FILE SEC 6 T34 R14W
 9-22-57 BOOK PAGE 36 LINE 17