

STATE OF KANSAS
STATE CORPORATION COMMISSION

WELL PLUGGING RECORD

Give All Information Completely
Make Required Affidavit
Mail or Deliver Report to
Conservation Division
State Corporation Comm.
245 North Water
Wichita, KS 67202

Harper County, Sec. 10 Twp. 32S Rge. 6W ~~XX~~W
Location as "NE/CNW¹/SW¹" or footage from lines SW NW NW

Lease Owner Lee Phillips Oil Co.
Lease Name Hostetler B Well No. 1
Office Address 125 N. Market, Suite 1532, Wichita, Kansas
Character of Well (Completed as Oil, Gas or Dry Hole)

Dry hole


Date Well completed 10-8 1976
Application for plugging filed 10-8 1976
Application for plugging approved 10-8 1976
Plugging commenced 10-8 1976
Plugging completed 10-8 1976
Reason for abandonment of well or producing formation

D & A

If a producing well is abandoned, date of last production 19

Was permission obtained from the Conservation Division or its agents before plugging was commenced? Yes

Name of Conservation Agent who supervised plugging of this well Russ Bieberstein
Producing formation Depth to top Bottom Total Depth of Well
Show depth and thickness of all water, oil and gas formations.



Locate well correctly on above Section Plat

OIL, GAS OR WATER RECORDS

CASING RECORD

FORMATION	CONTENT	FROM	TO	SIZE	PUT IN	PULLED OUT
Surface pipe		-0-	256	8 5/8"	256	None

Describe in detail the manner in which the well was plugged, indicating where the mud fluid was placed and the method or methods used in introducing it into the hold. If cement or other plugs were used, state the character of same and depth placed, from feet to feet for each plug set.

Filled hole with heavy mud.

#1 plug set @ 250' with 35 sks. cement.

#2 plug set @ 40' with 15 sks. cement.

#3 plug set in rat hole with 5 sks. cement.

RECEIVED
STATE CORPORATION COMMISSION

OCT 14 1976

CONSERVATION DIVISION
Wichita, Kansas

(If additional description is necessary, use BACK of this sheet)

Name of Plugging Contractor Sweetman Drilling, Inc.
Box 645, Great Bend, Kansas 67530

STATE OF Kansas COUNTY OF Barton ss:
Gary L. Hawk (employee of owner) or (owner or operator) of the above-described


well, being first duly sworn on oath, says: That I have knowledge of the facts, statements, and matters herein contained and the log of the above-described well as filed and that the same are true and correct. So help me God.

(Signature) Gary L. Hawk
Box 645, Great Bend, Kansas 67530
(Address)

Subscribed and sworn to before me this 13th day of October, 1976

My commission expires 7-10-77

Mary Ann Schwabow
Notary Public.



WELL LOG
Hostetler B#1
SW NW NW 10-32S-6W
Harper County, Kansas

Name of Operator: Lee Phillips Oil Co.
125 N. Market, Suite 1532
Wichita, Kansas 67202

Date Completed: October 8, 1976

<u>FROM</u>	<u>TO</u>	
0	85	Sand
85	1010	Red bed and shale
1010	3870	Lime and shale
3870	4731	Lime
4731	4755	Simpson
4755		Total Depth

RECEIVED
STATE CORPORATION COMMISSION


OCT 14 1976

CONSERVATION DIVISION
Wichita, Kansas


STATE OF KANSAS

COUNTY OF BARTON ss

Gary L. Hawk, Secretary of Sweetman Drilling, Inc., being first duly sworn on oath says: That I have knowledge of the facts, statements and matters herein contained and the log of the above described well as filed and that the same are true and correct.


Gary L. Hawk

Subscribed and sworn before me this 13th day of October, 1976.


Notary Public Barton County

My Commission Expires 7-10-77

