

STATE OF KANSAS
STATE CORPORATION COMMISSION

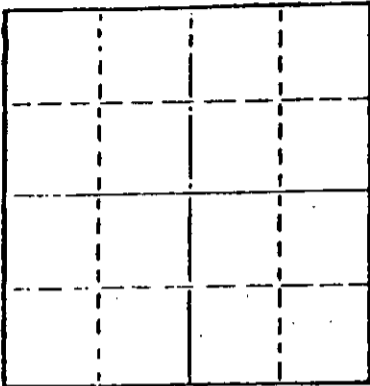
WELL PLUGGING RECORD

Give All Information Completely
Make Required Affidavit
Mail or Deliver Report to
Conservation Division
State Corporation Comm.
245 North Water
Wichita, KS 67202

Harper County, Sec. 20 Twp. 13 Rge. 9W E/W
Location as "NE/CNW/SW" or footage from lines
SE SE NE

31

Lease Owner Okmar Oil Co.
Lease Name Muir #1 Well No.
Office Address Hays, Kansas 67601
Character of Well (Completed as Oil, Gas or Dry Hole)



Locate well correctly on above
Section Plot

Date Well completed 19
Application for plugging filed 19
Application for plugging approved 19
Plugging commenced 10/16/76 19
Plugging completed 10/21/76 19
Reason for abandonment of well or producing formation
depleted.

If a producing well is abandoned, date of last production 19

Was permission obtained from the Conservation Division or
its agents before plugging was commenced? yes

Name of Conservation Agent who supervised plugging of this well Biberstein
Producing formation Depth to top Bottom Total Depth of Well 4433
Show depth and thickness of all water, oil and gas formations.

OIL, GAS OR WATER RECORDS

CASING RECORD

FORMATION	CONTENT	FROM	TO	SIZE	PUT IN	PULLED OUT
				8-5/8	200	none
				4 1/2"	4420'	3765'

Describe in detail the manner in which the well was plugged, indicating where the mud fluid
was placed and the method or methods used in introducing it into the hold. If cement or other
plugs were used, state the character of same and depth placed, from feet to
feet for each plug set.

Ran sand to 4400' and ran 4 sacks of cement. Shot pipe at 3750', pulled 124 joints.
Mudded hole to 360' and set 10' rock bridge. Filled hole with 6 yards ready mix from
350 to base of cellar.

RECEIVED
STATE CORPORATION COMMISSION

PLUGGING COMPLETE.

OCT 29 1976
10-29-76

CONSERVATION DIVISION
WICHITA, KANSAS

(If additional description is necessary, use BACK of this sheet)

Name of Plugging Contractor KELSO CASING PULLING
CHASE, KANSAS

STATE OF KANSAS COUNTY OF RICE ss.
R. DARRELL KELSO (employee of owner) or (owner or operator) of the above-described
well, being first duly sworn on oath, says: That I have knowledge of the facts, statements, and matters herein contained and the log of the
above-described well as filed and that the same are true and correct. So help me God.

(Signature) *R. Darrell Kelso*

CHASE, KANSAS
(Address)

Subscribed and Sworn to before me this 27th day of October 1976

My commission expires



Margaret Melcher
Notary Public.

WELL LOG
Hole #1
SE SE NE 20-31S-9W
Harper County, Kansas

Name of Operator: Okmer Oil Company
970 Fourth Financial Center
Wichita, Kansas 67202

Date Completed: June 25, 1976

<u>FROM</u>	<u>TO</u>	
0	108	Sand
108	1290	Red bed and shale
1290	3937	Lime and shale
3937	4433	Lime
4433		Total Depth

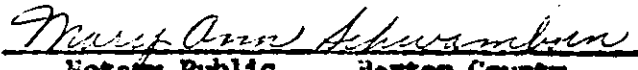
STATE OF KANSAS

COUNTY OF BARTON ss


Cary L. Hawk, Secretary of Sweetman Drilling, Inc., being first duly sworn on oath says: That I have knowledge of the facts, statements and matters herein contained and the log of the above described well as filed and that the same are true and correct.


Cary L. Hawk

Subscribed and sworn before me this 30th day of June, 1976.


Notary Public Barton County

My Commission Expires 7-10-77



RECEIVED
STATE CORPORATION COMMISSION

OCT 04 1976

CONSERVATION DIVISION
Wichita, Kansas