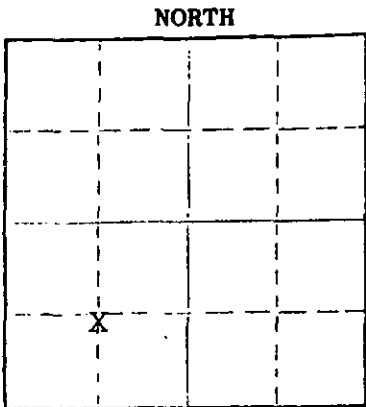


STATE OF KANSAS
STATE CORPORATION COMMISSION
CONSERVATION DIVISION
P. O. BOX 17027
WICHITA, KANSAS 67217

FORM CP-4

WELL PLUGGING RECORD



Locate well correctly on above Section Plot

Barber County, Sec 32 Twp 34S Rge 15 (E) W (W)
Location as "NE/CNW&SW" or footage from lines C/SW/4
Lease Owner Amoco Production Company
Lease Name Ballett Ranch "A" Well No. 10
Office Address P.O. Box 749, Woodward, OK, 73801
Character of Well (completed as Oil, Gas or Dry Hole) Gas
Date well completed November 9 19 67
Application for plugging filed January 22 19 80
Application for plugging approved January 24 19 80
Plugging commenced March 4, 1980
Plugging completed March 7, 1980
Reason for abandonment of well or producing formation Depletion

If a producing well is abandoned, date of last production April 19 74
Was permission obtained from the Conservation Division or its agents before plugging was commenced? Yes

Name of Conservation Agent who supervised plugging of this well William T. Owen
Producing formation Mississippi Depth to top 5012 Bottom 5032 Total Depth of Well 5090 Feet
Show depth and thickness of all water, oil and gas formations.


OIL, GAS OR WATER RECORDS

CASING RECORD

| FORMATION | CONTENT | FROM | TO | SIZE | PUT IN | PULLED OUT |
|-------------|---------|------|----|--------|--------|------------|
| Lansing | Dry | 4782 | 98 | 4 1/2" | 5090' | 4318' |
| Mississippi | Gas | 5012 | 32 | 8 5/8" | 1013' | None |
| | | | | | | |
| | | | | | | |
| | | | | | | |
| | | | | | | |

Describe in detail the manner in which the well was plugged, indicating where the mud fluid was placed and the method or methods used in introducing it into the hole. If cement or other plugs were used, state the character of same and depth placed, from feet to feet for each plug set.

Set CIBP plug @ 4970' with 10' of cement on top, 3-5-80 Pumped 35 sacks cement from 4560', cut casing @ 4318', 3-7-80 Pumped 35 sacks cement to 900', pumped 25 sacks to 700', capped top with 10 sacks of cement from 3' to 40', cut off 8 5/8" casing 3' below ground, welded on steel plate with name and date, used 9.6# 36 Visc. mud between plugs.



(If additional description is necessary, use BACK of this sheet)
Name of Plugging Contractor Lillard Casing Pulling, Incorporated 405-848-3769
Address Suite 908E 2601 N.W. Expressway, Oklahoma City, OK 73112

STATE OF Kansas COUNTY OF Seward ss.
I, Gale McCord (employee of owner) or (owner or operator) of the above-described


well, being first duly sworn on oath, says: That I have knowledge of the facts, statements, and matters herein contained and the log of the above-described well as filed and that the same are true and correct. So help me God.

(Signature) Gale McCord Gale McCord

P. O. Box 432, Liberal, KS 67901 (Address)

Subscribed and sworn to before me this 25th day of March 19 80

J. L. Dressen Notary Public.



WELL LOG

| | |
|-------------|---|
| COMPANY: | MIDWEST OIL CORPORATION |
| CONTRACTOR: | BOWERS DRILLING COMPANY, INC. |
| FARM: | Ballet Ranch #10 |
| LOCATION: | C W/2 Section 32-24S-15W Barber County, Kansas |
| COMMENCED: | 10-27-67 |
| COMPLETED: | 11-9-67 |
| ELEVATION: | |

| | | |
|-------------|---------------------|-------------------------------|
| 0 - 400 | Shale Rock & Redbed | |
| 400 - 577 | Lime & Shale | |
| 577 - 1015 | Shale & Shells | 8-5/8" set at 1013' W/500 sx. |
| 1015 - 2138 | Lime & Shale | |
| 2138 - 2320 | Lime | |
| 2320 - 2455 | Lime & Shale | |
| 2455 - 2574 | Lime | |
| 2574 - 2624 | Lime & Shale | |
| 2624 - 2750 | Lime | |
| 2750 - 4480 | Lime & Shale | |
| 4480 - 4935 | Lime | |
| 4935 - 4995 | Lime & Shale | |
| 4995 - 5052 | Lime | |
| 5052 - 5072 | Lime - Chert | |
| 5072 - 5092 | Lime | 4-1/2" set at 5050' W/150 sx. |
| 5092 - | TD | |

LOG TOPS

RECEIVED

STATE OF KANSAS)
) SS
COUNTY OF SEDGWICK)

RECEIVED
STATE CORPORATION COMMISSION
Fort Worth
JAN 24 1968
CONSERVATION DIVISION
Wichita, Kansas

I, Emil E. Bowers, do hereby certify that the above and foregoing is a true and correct copy of the log of the Ballet Ranch #10 located C W/2 Section 32-24S-15W Barber County, Kansas, as reflected by the files of Bowers Drilling Company, Inc.

Emil E. Bowers

Subscribed and sworn to before me, a Notary Public, in and for Sedgwick County, Kansas this 15th day of November, 1967.

Elaine L. Winter
Elaine L. Winter, Notary Public

95
My Commission expires May 5, 1970.