


STATE OF KANSAS
STATE CORPORATION COMMISSION
CONSERVATION DIVISION
P. O. BOX 17027
WICHITA, KANSAS 67217

WELL PLUGGING RECORD

Barber County, Sec 18 Twp. 34 Rge. 15 (E) (W)X

Location as "NE/CNW&SW½" or footage from lines NE NE SW
Lease Owner American Petrofina Co. of Texas
Lease Name Wells Well No. #1
Office Address P.O. Box 1191 Wichita Fall, Texas
Character of Well (completed as Oil, Gas or Dry Hole) _____
Date well completed _____ 19____
Application for plugging filed _____ 19____
Application for plugging approved _____ 19____
Plugging commenced _____ 10-23-74 _____ 19____
Plugging completed _____ 10-30-74 _____ 19____
Reason for abandonment of well or producing formation _____



Locate well correctly on above Section Plat

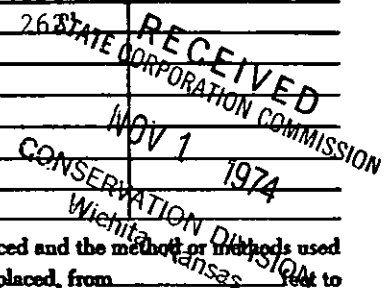
If a producing well is abandoned, date of last production _____ 19____
Was permission obtained from the Conservation Division or its agents before plugging was commenced? _____

Name of Conservation Agent who supervised plugging of this well G. R. Biberstein
Producing formation _____ Depth to top _____ Bottom _____ Total Depth of Well 5353' Feet
Show depth and thickness of all water, oil and gas formations.

OIL, GAS OR WATER RECORDS

CASING RECORD

FORMATION	CONTENT	FROM	TO	SIZE	PUT IN	PULLED OUT
				5 1/2"	4850'	3822.67'
				8 5/8"	26'	



Describe in detail the manner in which the well was plugged, indicating where the mud fluid was placed and the method or methods used in introducing it into the hole. If cement or other plugs were used, state the character of same and depth placed, from _____ feet for each plug set.

Made bottom hole plug back with sand to 4500'. Mixed and ran 5 sacks cement thru dump bailer.
Mudded hole to 240' - set 10' rock bridge. Mixed and ran 30 sacks cement thru dump bailer. Mudded hole to 40' - set 10' rock bridge. Mixed and dumped 10 sacks cement to base of cellar.

(If additional description is necessary, use BACK of this sheet)


Name of Plugging Contractor Southwest Casing Pulling Co.
Address Box 364 Great Bend, Kansas

STATE OF Kansas COUNTY OF Barton ss.
Southwest Casing Pulling Co. (employee of owner) or (owner or operator) of the above-described

well, being first duly sworn on oath, says: That I have knowledge of the facts, statements, and matters herein contained and the log of the above-described well as filed and that the same are true and correct. So help me God.

(Signature) W. C. Spencer Sec
Box 364 Great Bend, Kansas
(Address)

Sworn to before me this 31 day of October, 19 74
Sidney D. Miller
Notary Public.



DRILLER'S LOG

Wells No. 1
Loc: NE NE ^{SW}
Sec: 18-34S-15W
Barber County, Kansas
Company: Honaker-Davis Drlg. Co., et al
Contractor: Honaker-Davis Drlg. Co.

Comm: 4-8-57
Comp: 5-1-57
Rotary Total Depth: 5353'
Casing: 8-5/8" at 261'
5-1/2" at 4950'

0	90	Sand
90	105	Shale
105	120	Sand
120	220	Red Bed & Shale
220	325	Shale & Shells
325	510	Red Bed
510	1300	Shale & Shells
1300	1690	Shale, Salt & Shells
1690	1940	Shale & Shells
1940	2180	Shale & Lime
2180	2280	Shale
2280	2360	Shale & Shells
2360	2890	Shale & Lime
2890	3040	Shale & Shells
3040	3210	Shale
3210	3330	Shale & Lime
3330	3446	Shale, Lime & Shells
3446	3555	Shale & Shells
3555	4230	Shale & Lime
4230	4557	Lime
4557	4710	Lime & Shale
4710	5331	Lime
5331	5334	Lime & Chert
5334	5353	Lime
5353		Total Rotary Depth

8-5/8" casing cemented at 261' with 250 sacks cement and 2% calcium chloride and 2% Jel.

5-1/2" casing cemented at 4850' with 175 sacks cement, 3% Jel, 3% Stratocrete and 22 sacks Floseal.

RECEIVED
STATE CORPORATION COMMISSION
OCT 20 1954
CONSERVATION DIVISION
Wichita, Kansas

I certify that this is the true and correct copy of the above log to the best of my knowledge.

H. S. Forbes
H. S. Forbes

Subscribed and sworn to before me this 2nd day of May, 1957.

Kenneth G. Fischer
Kenneth G. Fischer, Notary Public

My commission expires: 6-25-59

