

Give All Information Completely  
Make Required Affidavit  
Mail or Deliver Report to:  
Conservation Division  
State Corporation Commission  
212 No. Market  
Wichita, Kansas

WELL PLUGGING RECORD

Harper County, Sec. 16 Twp. 31S. Rge. 9 (E) W (W)  
Location as "NE/CNWxSWx" or footage from lines SE SE NW  
Lease Owner Okmar Oil Company  
Lease Name Stoskopf Well No. 1  
Office Address 1130 Wichita Plaza, Wichita, Kansas 67202  
Character of Well (completed as Oil, Gas or Dry Hole) Dry Hole  
Date well completed 8-27-1971  
Application for plugging filed 19  
Application for plugging approved 19  
Plugging commenced 19  
Plugging completed 19  
Reason for abandonment of well or producing formation Dry Hole

If a producing well is abandoned, date of last production 19  
Was permission obtained from the Conservation Division or its agents before plugging was commenced? Yes

Name of Conservation Agent who supervised plugging of this well Russ Beberstein  
Producing formation \_\_\_\_\_ Depth to top \_\_\_\_\_ Bottom \_\_\_\_\_ Total Depth of Well \_\_\_\_\_ Feet  
Show depth and thickness of all water, oil and gas formations.

OIL, GAS OR WATER RECORDS

CASING RECORD

FORMATION	CONTENT	FROM	TO	SIZE	PUT IN	PULLED OUT
Surface Pipe		-0-	226'	8 5/8	226'	None

Describe in detail the manner in which the well was plugged, indicating where the mud fluid was placed and the method or methods used in introducing it into the hole. If cement or other plugs were used, state the character of same and depth placed, from \_\_\_\_\_ feet to \_\_\_\_\_ feet for each plug set.

Filled hole with heavy mud.

- # 1 plug set @ 200' with 35 sks. of cement.
- # 2 plug set @ 40' with 10 sks. of cement.
- # 3 plug set in rathole with 2 sks. of cement.

RECEIVED  
STATE CORPORATION COMMISSION  
AUG 31 1971  
CONSERVATION DIVISION  
Wichita, Kansas

(If additional description is necessary, use BACK of this sheet)  
Name of Plugging Contractor Sweetman Drilling, Inc.  
Address Box 615, Great Bend, Kansas 67530

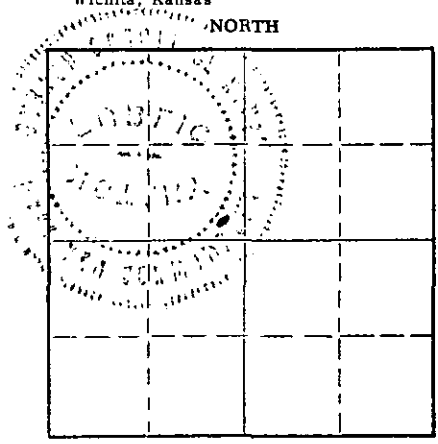
STATE OF Kansas, COUNTY OF Barton, ss.  
Gary L. Hawk (employee of owner) or (owner or operator) of the above-described well, being first duly sworn on oath, says: That I have knowledge of the facts, statements, and matters herein contained and the log of the above described well as filed and that the same are true and correct. So help me God.

(Signature) Gary L. Hawk  
Box 615, Great Bend, Kansas 67530  
(Address)


SUBSCRIBED AND SWORN to before me this 30th day of August, 1971

Mary Ann Schwamborn  
Notary Public.

My commission expires 7-10-73



Locate well correctly on above Section Plat



WELL LOG  
Stoskopf # 1  
SE SE NW 16-315-9W  
Harper County, Kansas

Name of Operator: Okmar Oil Company  
1130 Wichita Plaza  
Wichita, Kansas 67202

Date Completed-Plugged August 24, 1971


<u>FROM</u>	<u>TO</u>	
0	133	Sand
133	740	Red bed and shale
740	3002	Shale and lime
3002	3005	Sand
3005	3889	Lime and shale
3889	4115	Lime
4115	4233	Lime and shale
4233	4255	Lime
4255	4458	Lime and shale
4458	4435	Miss.
4435		Total Depth

RECEIVED  
STATE CORPORATION COMMISSION  
AUG 31 1971  
CONSERVATION DIVISION  
Wichita, Kansas

STATE OF KANSAS

COUNTY OF BARTON ss

Gary L. Hawk, Secretary of Sweetman Drilling, Inc., being first duly sworn on oath says; That I have knowledge of the facts, statements and matters herein contained and the log of the above described well as filed and that the same are true and correct.

  
Gary L. Hawk

Subscribed and sworn before me this 30th. day of August, 1971

  
Notary Public Barton County

My Commission Expires 7-10-73

