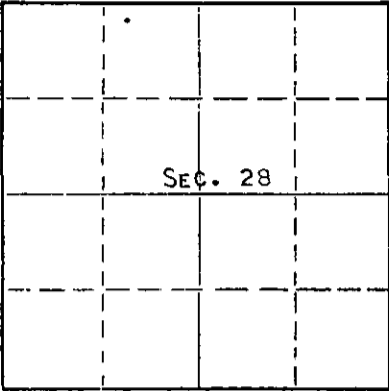


STATE OF KANSAS
STATE CORPORATION COMMISSION

Give All Information Completely
Make Required Affidavit
Mail or Deliver Report to:
Conservation Division
State Corporation Commission
212 No. Market
Wichita, Kansas 67202

WELL PLUGGING RECORD



Locate well correctly on above
Section Plat

HARPER County, Sec. 28 Twp. 31 Rge. 9 (W)
Location as "NE/CNW/SW" or footage from lines NW NE NW
Lease Owner PETROLEUM, INC.,
Lease Name MUIR 'G' Well No. 1
Office Address R.R. #2, GREAT BEND, KANSAS
Character of Well (completed as Oil, Gas or Dry Hole) DRY HOLE
Date well completed OCTOBER 7 19 70
Application for plugging filed OCTOBER 7 19 70
Application for plugging approved OCTOBER 7 19 70
Plugging commenced OCTOBER 7 19 70
Plugging completed OCTOBER 7 19 70
Reason for abandonment of well or producing formation NO PRODUCING ZONE

If a producing well is abandoned, date of last production NONE 19
Was permission obtained from the Conservation Division or its agents before plugging was commenced? YES

Name of Conservation Agent who supervised plugging of this well G. R. BIBERSTEIN
Producing formation _____ Depth to top _____ Bottom _____ Total Depth of Well 4470 Feet
Show depth and thickness of all water, oil and gas formations.

OIL, GAS OR WATER RECORDS

CASING RECORD

FORMATION	CONTENT	FROM	TO	SIZE	PUT IN	PULLED OUT
				8-5/8	250'	NONE

Describe in detail the manner in which the well was plugged, indicating where the mud fluid was placed and the method or methods used in introducing it into the hole. If cement or other plugs were used, state the character of same and depth placed, from _____ feet to _____ feet for each plug set.

HEAVY MUD TO 240', FOLLOWED BY WOODEN PLUG, PLACED 25 SACKS CEMENT ON TOP OF PLUG. HEAVY MUD TO 40', FOLLOWED BY WOODEN PLUG, PLACED 10 SACKS CEMENT ON TOP OF PLUG TO BASE OF WELL CELLAR.


RECEIVED
STATE CORPORATION COMMISSION
OCT 15 1970
CONSERVATION DIVISION
Wichita, Kansas

(If additional description is necessary, use BACK of this sheet)
Name of Plugging Contractor GARVEY DRILLING COMPANY
Address ROUTE 2, GREAT BEND, KANSAS

STATE OF KANSAS, COUNTY OF BARTON, ss.
MONTE CHADD (employee of owner) or (owner or operator) of the above-described well, being first duly sworn on oath, says: That I have knowledge of the facts, statements, and matters herein contained and the log of the above-described well as filed, and that the same are true and correct. So help me God. MONTE CHADD, DIST. PROD. SUPT.

(Signature) *Monte Chadd*
R.R. #2, GREAT BEND, KANSAS
(Address)

SUBSCRIBED AND SWORN TO before me this 12 day of OCTOBER, 19 70



Richard H. Dumbles
Notary Public.

WELL LOG

COMPANY Petroleum, Inc.

SEC. 28 T. 31S R. 9W

FARM Muir "G" NO. 1

LOC. NW NE NW

TOTAL DEPTH 4470'


COUNTY Harper, Kansas

COMM. 9-28-70 COMP. 10-7-70

CONTRACTOR Garvey Drilling Company

CASING

8 5/8" @ 250' w/225sx



ELEVATION 1629' KB

PRODUCTION D & A

FIGURES INDICATE BOTTOM OF FORMATIONS

40' Sand
250' Sand & Red Bed
675' Shell, Shale, & Rock
1410' Shale
1518' Lime & Shale
3892' Lime
4360' Lime & Shale
4408' Lime
4470' Lime
4470' RTD

RECEIVED
STATE CORPORATION COMMISSION
OCT 15 1970
CONSERVATION DIVISION
Wichita, Kansas

State of Kansas }
County of Barton } ss

I, Charlene Marker of Garvey Drilling Company
upon oath state the above and foregoing is a true and correct copy of the log of the Muir "G" No. 1 well.

Charlene Marker

Subscribed and sworn to before me this 12th day of October 19 70

My Commission Expires: July 8, 1974

James A. [Signature]
NOTARY PUBLIC