


WELL PLUGGING RECORD

Give All Information Completely
Make Required Affidavit
Mail or Deliver Report to:
Conservation Division
State Corporation Commission
800 Bitting Building
Wichita, Kansas

Harper County, Sec. 30 Twp. 31S Rge. (E) 9 (W)
Location as "NE/CNW/SW" or footage from lines SE SE SE
Lease Owner Petroleum, Inc. and B.M. Heath Company
Lease Name BEST Well No. 1
Office Address 311 East Third, Wichita, Kansas
Character of Well (completed as Oil, Gas or Dry Hole) Dry Hole
Date well completed May 12, 1955 19
Application for plugging filed May 12, 1955 19
Application for plugging approved May 12, 1955 19
Plugging commenced May 12, 1955 19
Plugging completed May 12, 1955 19
Reason for abandonment of well or producing formation Dry hole

NORTH



Locate well correctly on above Section Plat

If a producing well is abandoned, date of last production 19
Was permission obtained from the Conservation Division or its agents before plugging was commenced? yes

Name of Conservation Agent who supervised plugging of this well M. A. Rives
Producing formation Depth to top Bottom Total Depth of Well 4960 Feet
Show depth and thickness of all water, oil and gas formations.

OIL, GAS OR WATER RECORDS

CASING RECORD

FORMATION	CONTENT	FROM	TO	SIZE	PUT IN	PULLED OUT
				8-5/8"	265'	None

Describe in detail the manner in which the well was plugged, indicating where the mud fluid was placed and the method or methods used in introducing it into the hole. If cement or other plugs were used, state the character of same and depth placed, from feet to feet for each plug set.

Mud up with heavy mud to 240' pushed down 1 1/2 sack hulls

to 240' followed by wooden plug. Placed 10 sacks cement through drill pipe onto plug. Mud up to 35' and place 1 sack hulls at 35' followed by wooden plug and 15 sacks cement to base of well cellar.

(If additional description is necessary, use BACK of this sheet)

Name of Plugging Contractor Dudley & Heath Drilling Company
Address Box 428, Stillwater, Oklahoma

STATE OF KANSAS, COUNTY OF SEDGWICK, ss.
Karl E. Becker (employee of owner) or (owner) of the above-described well, being first duly sworn on oath, says: That I have knowledge of the facts, statements, and matters herein contained and the log of the above-described well as filed and that the same are true and correct. So help me God.

(Signature) Karl E. Becker
311 East Third, Wichita, Kansas (Address)

SUBSCRIBED AND SWORN TO before me this 19th day of May, 1955

My commission expires 8-11-58

[Signature] Notary Public.

PLUGGING
FILE SEC 30 T 31 R 9W
BOOK PAGE 119 LINE 42

RECEIVED
STATE CORPORATION COMMISSION
JUN 8 - 1955
CONSERVATION DIVISION
Wichita, Kansas

DRILLER'S LOG
 No. 1 Best
 SE SE SE Sec. 30-31S-9W
 Harper County, Kansas

Name: Petroleum Inc., B. M. Heath, J. C. Dudley
 Location: SE SE SE of Section 30, Twp 31 South, Range 9 West, Harper Co., Kansas
 Well Started: April 20, 1955
 Well Completed: May 12, 1955
 Casing: Run 14 joints of used 8 5/8" csg. 279.51' set at 264' with 250 sacks bulk cement & 300# C.C. Completed at 2:30 p.m. Set 20 sacks cement plug at 240', set 10 sacks plug at 35' to top. Balance of hole to 35' filled with drilling mud.

<u>FORMATION</u>	<u>FEET</u>	<u>FEET</u>
	0	284
Red Bed	284	556
Red Bed	556	1056
Red Bed & Lime	1056	1503
Shaley Lime	1503	1654
Shale & Shells	1654	1825
Lime & Shale	1825	1890
Lime & Shale	1890	2047
Lime & Shale	2047	2138
Shale & Lime	2138	2292
Shale, Lime & Lime Shells	2292	2430
Shale & Shells	2430	2562
Shale	2562	2718
Shale	2718	2735
Lime Streaks & Shale	2735	2867
Shaley Lime & Shale	2867	3043
Shale & Lime	3043	3146
Shale	3146	3272
Shaley Lime	3272	3365
Shale	3365	3396
Shale	3396	3511
Shale	3511	3644
Shale & Lime	3644	3712
Lime & Shale	3712	3802
Lime	3802	3853
Lime	3853	3905
Lime	3905	3959
Lime	3959	3990
Lime	3990	4034
Lime	4034	4087
Lime	4087	4125
Shaley Lime & Lime	4125	4146
Lime	4146	4207
Lime		


RECEIVED
 STATE COMMISSION
 JUN 10 1955
 CONSERVATION DIVISION
 Wichita, Kansas

PLANNING
 SEC 30-31-9W
 PAGE 18 42

<u>FORMATION</u>	<u>FEET</u>	<u>FEET</u>
Lime	4207	4251
Lime, Shale Streaks	4251	4289
Lime	4289	4322
Shale & Lime	4322	4386
Shale & Lime	4386	4435
Lime	4435	4465
Lime	4465	4486
Lime	4486	4493
Lime	4493	4495
Lime	4495	4514
Lime	4514	4536
Lime	4556	4594
Lime	4594	4612
Lime	4612	4651
Shale & Lime	4651	4705
Shale & Lime	4705	4740
Lime	4740	4764
Shale & Lime	4764	4790
Lime & Shale	4790	4800
Lime	4800	4805
Shale & Lime	4805	4864
Shale & Lime	4864	4880
Lime	4880	4911
Shale & Lime	4911	4949
Lime	4949	4960 T.D.

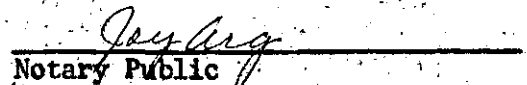
STATE OF Oklahoma)
) SS
 COUNTY OF Payne)

I, the undersigned, J. C. Dudley of Dudley & Heath Drilling Co., do hereby certify that the foregoing is a true and correct copy of the Drillers' Log of the No. 1 Best, located in Harper County, Kansas


 J. C. Dudley

Subscribed to and sworn before me, a Notary Public, in and for said County and State this 31st day of May, 1955.

My commission Expires: 4/21/59


 Notary Public

PLUGGING
 FILE SEC 30731-R-9W
 BOOK PAGE 148 LINE 42