



KANSAS CORPORATION COMMISSION 1078289
OIL & GAS CONSERVATION DIVISION

Form ACO-4
Form must be typed
March 2009

APPLICATION FOR COMMINGLING OF PRODUCTION (K.A.R. 82-3-123) OR FLUIDS (K.A.R. 82-3-123a) *Commingling ID #* **CO041207**

OPERATOR: License # 5447
Name: OXY USA Inc.
Address 1: 5 E GREENWAY PLZ
Address 2: PO BOX 27570
City: HOUSTON State: TX Zip: 77227 + 7570
Contact Person: LAURA BETH HICKERT
Phone: (620) 629-4253

API No. 15 - 15-081-21174-00-02
Spot Description: _____
NW SW NE SE Sec. 15 Twp. 29 S. R. 34 East West
1830 Feet from North / South Line of Section
1150 Feet from East / West Line of Section
County: Haskell
Lease Name: MLP PICKENS A Well #: 3

1. Name and upper and lower limit of each production interval to be commingled:
- | | |
|-------------------------------|---------------------------|
| Formation: <u>LANSING</u> | (Perfs): <u>4082-4518</u> |
| Formation: <u>KANSAS CITY</u> | (Perfs): <u>4581-4591</u> |
| Formation: <u>CHESTER</u> | (Perfs): <u>5314-5346</u> |
| Formation: _____ | (Perfs): _____ |
| Formation: _____ | (Perfs): _____ |

2. Estimated amount of fluid production to be commingled from each interval:
- | | | | |
|-------------------------------|----------------|-----------------|----------------|
| Formation: <u>LANSING</u> | BOPD: <u>2</u> | MCFPD: <u>4</u> | BWPD: <u>9</u> |
| Formation: <u>KANSAS CITY</u> | BOPD: <u>2</u> | MCFPD: <u>3</u> | BWPD: <u>8</u> |
| Formation: <u>CHESTER</u> | BOPD: <u>1</u> | MCFPD: <u>3</u> | BWPD: <u>8</u> |
| Formation: _____ | BOPD: _____ | MCFPD: _____ | BWPD: _____ |
| Formation: _____ | BOPD: _____ | MCFPD: _____ | BWPD: _____ |

3. Plat map showing the location of the subject well, all other wells on the subject lease, and all wells on offsetting leases within a 1/2 mile radius of the subject well, and for each well the names and addresses of the lessee of record or operator.
4. Signed certificate showing service of the application and affidavit of publication as required in K.A.R. 82-3-135a.

For Commingling of PRODUCTION ONLY, include the following:

5. Wireline log of subject well. Previously Filed with ACO-1: Yes No
6. Complete Form ACO-1 (*Well Completion form*) for the subject well.

For Commingling of FLUIDS ONLY, include the following:

7. Well construction diagram of subject well.
8. Any available water chemistry data demonstrating the compatibility of the fluids to be commingled.

AFFIDAVIT: I am the affiant and hereby certify that to the best of my current information, knowledge and personal belief, this request for commingling is true and proper and I have no information or knowledge, which is inconsistent with the information supplied in this application.

Submitted Electronically

KCC Office Use Only	
<input type="checkbox"/> Denied	<input checked="" type="checkbox"/> Approved
15-Day Periods Ends: <u>04/24/2012</u>	
Approved By: <u>Rick Hestermann</u>	Date: <u>04/24/2012</u>

Protests may be filed by any party having a valid interest in the application. Protests must be in writing and comply with K.A.R. 82-3-135b and must be filed within 15 days of publication of the notice of application.

AFFIDAVIT OF NOTICE SERVED

RE: Application for : OXY USA Inc.

Well Name: MLP Pickens A 3 Legal Location SE S-15 T-29S R-34W

The undersigned hereby certifies that he/she is a duly authorized agent for the applicant, and that on the 9th day of April, 2012, a true and correct copy of the application referenced above was delivered or mailed to the following parties:

NOTE: A copy of this affidavit must be served as a part of the application.

Name

Address (attach additional sheets if necessary.)

MTP Trust (Surface Owner)
Oxy USA, Inc.
Anadarko Petroleum Corp.
Chesapeake Operating Inc
Pioneer Natural Resources

1593 Road FF, Satanta, KS 67870
P.O. Box 2528, Liberal, KS 67905
P.O. Box 1330, Houston, TX 77251
P.O. Box 18496, Oklahoma City, OK 73118
5205 N. O'Connor Blvd., Irving, TX 75039

Signed this 9th day of April, 2012.



Laura Beth Hickert

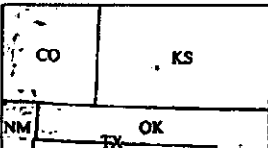
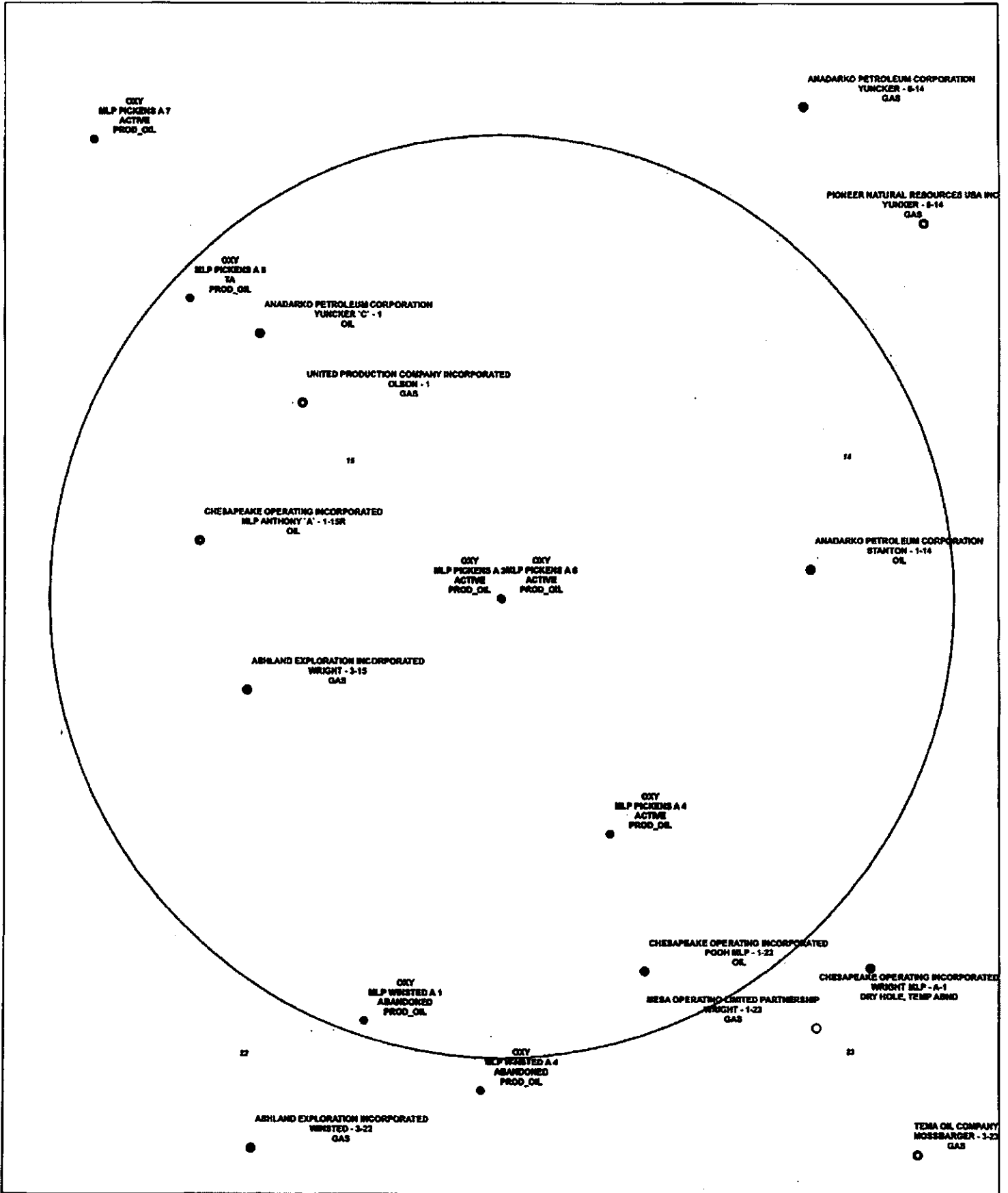
Laura Beth Hickert
Applicant or Duly Authorized Agent

Subscribed and sworn to before me this 9th day of April, 2012

Anita Peterson
Notary Public

My Commission Expires: Oct. 1, 2013

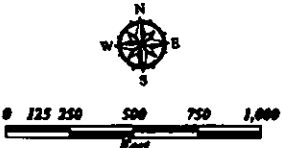
Protests may be filed by any party having a valid interest in the application. Petitions for protests shall be in writing and shall clearly identify the name and address of the Protestant and the title of the application. The petition shall include a clear and concise statement of the direct and substantial interest of the Protestant in the proceedings, including the manner in which the Protestant may be affected, and the nature, extent, character and grounds of the protest. Protestants shall serve the protests upon the applicant by mail or personal service at the same time or before the Protestant files the protest with the Conservation Division.



Legend

- ANADARKO PETROLEUM CORPORATION
- ASHLAND EXPLORATION INCORPORATED
- CHEESAPEAKE OPERATING INCORPORATED
- MESA OPERATING LIMITED PARTNERSHIP
- PIONEER NATURAL RESOURCES USA INC
- TEMA OIL COMPANY
- UNITED PRODUCTION COMPANY INCORPORATED
- OXY WELL

□ 1/2 Mile Buffer



Mid-Continent

SURFACE MAP

MLP Pickens A-B
1437 PBL 1128P PBL
15-228-200W
Haskell County

DATE	BY	CHKD BY
12/11/15

AFFIDAVIT

STATE OF KANSAS \
- SS.
County of Sedgwick /

Mark Fletchall, of lawful age, being first duly sworn, deposeth and saith: That he is Record Clerk of The Wichita Eagle, a daily newspaper published in the City of Wichita, County of Sedgwick, State of Kansas, and having a general paid circulation on a daily basis in said County, which said newspaper has been continuously and uninterruptedly published in said County for more than one year prior to the first publication of the notice hereinafter mentioned, and which said newspaper has been entered as second class mail matter at the United States Post Office in Wichita, Kansas, and which said newspaper is not a trade, religious or fraternal publication and that a notice of a true copy is hereto attached was published in the regular and entire Morning issue of said The Wichita Eagle for 1 issues, that the first publication of said notice was

made as aforesaid on the 19th of

March A.D. 2012, with

subsequent publications being made on the following dates:

And affiant further says that he has personal knowledge of the statements above set forth and that they are true.

Mark Fletchall

Subscribed and sworn to before me this

19th day of March, 2012



Penny L. Case
Notary Public Sedgwick County, Kansas

Printer's Fee : \$113.20

LEGAL PUBLICATION
PUBLISHED IN THE WICHITA EAGLE
MARCH 19, 2012 (317437)
BEFORE THE STATE CORPORATION
COMMISSION OF THE STATE OF KANSAS
NOTICE OF FILING APPLICATION
RE: OXY USA, Inc. Application for order
to commence & Lansing, Kansas City,
and Chester sources of supply in MLP
Pickens A-3 well, located in Sec. 15
Twp. 29S R. 34W, Haskell County,
Kansas.
TO: All Oil and Gas Producers, Unleased
Minerals Owners, Landowners, and all persons
whosoever concerned.
You, and each of you, are hereby notified
that OXY USA, Inc. has filed an application to
commence the production from the Lansing,
Kansas City, and Chester sources of supply in
the MLP Pickens A-3 well, located in the SE/4
of Sec. 15 Twp. 29S R. 34W, in Haskell County,
Kansas.
Any persons who object to, or protest, this
application shall be required to file their
objections or protests with the Conservation
Division of the State Corporation Commission
of the State of Kansas within fifteen (15)
days from the date of this publication. These
protests shall be filed pursuant to Commission
regulations and must state specific reasons
why the grant of the application may cause
waste, violate correlative rights or pollute the
natural resources of the State of Kansas. If no
protests are received, this application may be
granted through a summary proceeding. If valid
protests are received, this matter will be set for
hearing.
All persons interested or concerned shall
take notice of the foregoing and shall govern
themselves accordingly.
OXY USA, Inc.
P.O. Box 222
Liberal, KS 67905
(620) 421-4200

Proof of Publication

STATE OF KANSAS
 COUNTY OF HASKELL SS.

Rolf yungclas

being first duly sworn, deposes and says that he/she is editor of THE HASKELL COUNTY MONITOR-CHIEF, a weekly newspaper printed in the State of Kansas and published in and of general circulation in Haskell County, Kansas, with a general paid circulation on a weekly basis in Haskell County, Kansas and that said newspaper is not a trade, religious or fraternal publication.

Said newspaper is a weekly, published at least weekly 50 times a year; has been so published continuously and uninterrupted in said county and state for a period of more than five years prior to the first publication of said notice; and has been admitted at the post office of Sublette in said county as second class matter.

That the attached notice is a true copy thereof, and was published in the regular and entire issue of said newspaper for 1 consecutive week(s). The first publication thereof being made as aforesaid on the

21 day of March, 2012, with subsequent publications being made on the following dates:

- _____ 20 _____
- _____ 20 _____
- _____ 20 _____
- _____ 20 _____
- _____ 20 _____

(Sign) Rolf yungclas

Witness my hand this 21 day of March, 2012

Kelly C Anderson
 (Notary Public)

My commission expires 2-7-2014
 Publication fee \$ 50.40
 Affidavit, _____
 Notary's Fee \$ _____
 Additional Copies \$ _____
 Total Fee \$ 50.40

(Seal) KELLY C ANDERSON
 Notary Public
 My Comm. Expires February 7, 2014

Legal Notice
 (Published in the Haskell County Monitor on Wednesday, March 21, 2012.)
BEFORE THE STATE CORPORATION COMMISSION OF THE STATE OF KANSAS
NOTICE OF FILING APPLICATION
RE: OXY USA Inc. Application for order to commingle Lansing, Kansas City, and Chester sources of supply in MLP Pickens A-3 well, located in Sec. 15 Twp 29S R 34W, Haskell County, Kansas.
TO: All Oil and Gas Producers, Unleased Minerals Interest Owners, Landowners, and all persons whatsoever concerned.
 You, and each of you, are hereby notified that OXY USA Inc. has filed an application to commingle the production from the Lansing, Kansas City, and Chester sources of supply in the MLP Pickens A-3 well, located in the SE/4 of Sec. 15 Twp 29S R 34W in Haskell County, Kansas.

Any persons who object to or protest this application shall be required to file their objections or protests with the Conservation Division of the State Corporation Commission of the State of Kansas within fifteen (15) days from the date of this publication. These protests shall be filed pursuant to Commission regulations and must state specific reasons why the grant of the application may cause waste, violate correlative rights or pollute the natural resources of the State of Kansas. If no protests are received, this application may be granted through a summary proceeding. If valid protests are received, this matter will be set for hearing.
 All persons interested or concerned shall take notice of the foregoing and shall govern themselves accordingly.
OXY USA Inc.
 P.O. Box 2528
 Liberal, KS 67905
 (620)-629-4200

Conservation Division
Finney State Office Building
130 S. Market, Rm. 2078
Wichita, KS 67202-3802



Phone: 316-337-6200
Fax: 316-337-6211
<http://kcc.ks.gov/>

Mark Sievers, Chairman
Ward Loyd, Commissioner
Thomas E. Wright, Commissioner

Sam Brownback, Governor

April 24, 2012

Laura Beth Hickert
OXY USA, Inc.
5 E Greenway Plz
Houston, TX 77227-7570

RE: Approved Commingling CO041207
MLP Pickens A #3, Sec.15-T29S-R34W, Haskell County
API No. 15-081-21174-00-02

Dear Ms. Hickert:

Your Application for Commingling (ACO-4) for the above described well has been reviewed and approved by the Kansas Corporation Commission (KCC) per K.A.R. 82-3-123. Notice was examined and found to be proper per K.A.R. 82-3-135a. No protest had been filed within the 15-day protest period. This application, which was received by the KCC on April 9, 2012, concerns approval to simultaneously produce from the following sources of supply through the same tubing string in the same wellbore:

Source of Supply	Estimated Current Production			Perf Depth
	BOPD	MCFPD	BWPD	
Lansing	2	4	9	4082-4518
Kansas City	2	3	8	4581-4591
Chester	1	3	8	5314-5346
Total Estimated Current Production	5	10	25	

Based upon the depth of the Chester formation perforations, total oil production shall not exceed 200 BOPD and total gas production shall not exceed 50% of the absolute open flow (AOF).

Commingling ID number CO041207 has been assigned to this approved application. Use this number for well completion reports (ACO-1) and other correspondence that may concern this approved commingling.

Sincerely,

Rick Hestermann
Production Department