

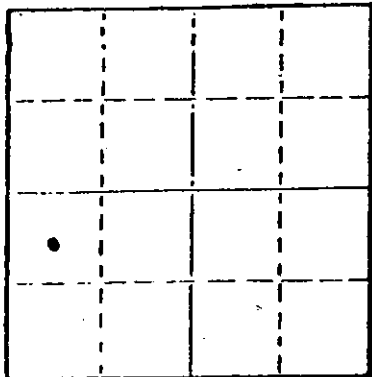
STATE OF KANSAS
STATE CORPORATION COMMISSION

WELL PLUGGING RECORD

Give All Information Completely
Make Required Affidavit
Mail or Deliver Report to
Conservation Division
State Corporation Comm.
245 North Water
Wichita, KS 67202

Barber County, Sec. 15 Twp. 34S Rge. 14W E/W
Location as "NE/CNW $\frac{1}{4}$ SW $\frac{1}{4}$ " or footage from lines
C NW SW

Lease Owner McCoy Petroleum Corporation
Lease Name Reed Well No. 1-15
Office Address One Main Place - Suite 410 Wichita, Kansas
Character of Well (Completed as Oil, Gas or Dry Hole)
Dry Hole



Locate well correctly on above
Section Plot

Date Well completed 10-8 1980
Application for plugging filed 10-8 1980
Application for plugging approved 10-8 1980
Plugging commenced 10-8 1980
Plugging completed 10-8 1980
Reason for abandonment of well or producing formation
Dry Hole

If a producing well is abandoned, date of last production
19

Was permission obtained from the Conservation Division or
its agents before plugging was commenced? Yes

Name of Conservation Agent who supervised plugging of this well Bill Owen
Producing formation _____ Depth to top _____ Bottom _____ Total Depth of Well _____
Show depth and thickness of all water, oil and gas formations.

OIL, GAS OR WATER RECORDS

CASING RECORD

FORMATION	CONTENT	FROM	TO	SIZE	PUT IN	PULLED OUT
Surface pipe		-0-	1055	8 5/8"	1055	None

Describe in detail the manner in which the well was plugged, indicating where the mud fluid
was placed and the method or methods used in introducing it into the hold. If cement or other
plugs were used, state the character of same and depth placed, from _____ feet to
_____ feet for each plug set.


Filled hole w/ heavy mud

1 plug set @ 1050' with 50 sacks cement

2 plug set @ 720' with 40 sacks cement

3 plug set @ 40' with 10 sacks cement

4 plug set in rat hole with 10 sacks cement



(If additional description is necessary, use BACK of this sheet)

Name of Plugging Contractor Sweetman Drilling, Inc.

STATE OF Kansas COUNTY OF Barton, ss.
Gary L. Hawk (employee of owner) or ~~owner or operator~~
of the above-described well, being first duly sworn on oath, says: That I have knowledge of
the facts, statements, and matters herein contained and the log of the above-described well
as filed and that the same are true and correct. So help me God.


(Signature) Gary L. Hawk
P.O. Box 645 Great Bend, Kansas 67530
(Address)

SUBSCRIBED AND SWORN TO before me this 17th day of October, 1980

Mary Ann Schwamborn
Notary Public.

My commission expires

8-1-81



WELL LOG
Reed # 1-15
C NW SW 15-34S-14W
Barber County, Kansas

Name of Operator: McCoy Petroleum Corporation
One Main Place - Suite 410
Wichita, Kansas 67202

Date Completed: 10-8-80

FROM	TO	
0	1882	Red Bed, Shale
1882	4700	Lime and Shale
4700	4729	Lime
4729	4870	Lime and Shale
4870	4950	Miss.
4950		Total Depth

STATE OF KANSAS

COUNTY OF BARTON ss

Gary L. Hawk, Secretary of Sweetman Drilling, Inc., being first duly sworn on oath says: That I have knowledge of the facts, statements and matters herein contained and the log of the above described well as filed and that the same are true and correct.

Gary L. Hawk
Gary L. Hawk

RECEIVED
STATE CORPORATION COMMISSION
OCT 20 1980
10-20-80
CONSERVATION DIVISION
Wichita, Kansas

Subscribed and sworn before me this 17th day of October, 1980.

Mary Ann Schwamborn
Notary Public Barton County

My commission expires 8-1-81.

