

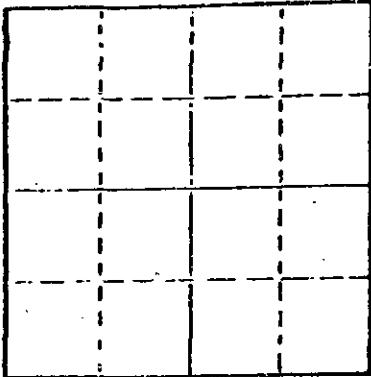
STATE OF KANSAS
STATE CORPORATION COMMISSION

WELL PLUGGING RECORD

Give All Information Completely
Make Required Affidavit
Mail or Deliver Report to
Conservation Division
State Corporation Comm.
245 North Water
Wichita, KS 67202

Barber County, Sec. 1 Twp. 30S Rge. 14WE/W
Location as "NE/CNW $\frac{1}{4}$ SW $\frac{1}{4}$ " or footage from lines
440 FSL 540FEL NE/4

Lease Owner F. G. Holl
Lease Name Shriver Well No. 1-1
Office Address 6427 East Kellogg, Wichita, Kans. 67207
Character of Well (Completed as Oil, Gas or Dry Hole)
Dry Hole



Locate well correctly on above
Section Plat

Date Well completed July 9, 1978
Application for plugging filed July 8, 1978
Application for plugging approved July 8, 1978
Plugging commenced July 9, 1978
Plugging completed July 9, 1978
Reason for abandonment of well or producing formation
Dry

If a producing well is abandoned, date of last production
19

Was permission obtained from the Conservation Division or
its agents before plugging was commenced? Yes

Name of Conservation Agent who supervised plugging of this well Bill Owen
Producing formation Depth to top Bottom Total Depth of Well 4765
Show depth and thickness of all water, oil and gas formations.

OIL, GAS OR WATER RECORDS

CASING RECORD

FORMATION	CONTENT	FROM	TO	SIZE	PUT IN	PULLED OUT
		0	266	8 5/8	266	None

Describe in detail the manner in which the well was plugged, indicating where the mud fluid
was placed and the method or methods used in introducing it into the hold. If cement or other
plugs were used, state the character of same and depth placed, from feet to
feet for each plug set.

Plugged with 35 sacks @ 240'
12 sacks @ 40'
3 in rathole; 2 in mousehole
Plugged by Halliburton Cement

RECEIVED
STATE CORPORATION COMMISSION

JUL 18 1978

7-18-78

CONSERVATION DIVISION
WICHITA, KANSAS

(If additional description is necessary, use BACK of this sheet)

Name of Plugging Contractor DaMac Drilling Inc.
Box 1164, Great Bend, Kansas 67530

STATE OF Kansas COUNTY OF Barton, ss.
Martha J. McKown

(employee of owner) or (owner or operator) of the above-described
well, being first duly sworn on oath, says: That I have knowledge of the facts, statements, and matters herein contained and the log of the
above-described well as filed and that the same are true and correct. So help me God.

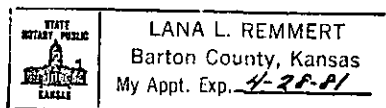
(Signature) Martha J. McKown
Box 1164, Great Bend, Kansas 67530
(Address)

SUBSCRIBED AND SWORN TO before me this 13th day of July, 1978

My commission expires 4-28-81

Lana L. Remmert

Notary Public



15-007-20631-0000
WELL LOG

COMPANY F. G. Holl

SEC. 1 T. 30S R. 14W

FARM Shriver

NO. 1-1

LOC. 440 FSL 540 FEL NE/4

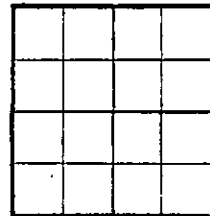
TOTAL DEPTH 4765

COUNTY Barber

COMM. 6-29-78

COMP. 7-9-78

CONTRACTOR DaMac Drilling Inc.



CASING 8 5/8 set @ 266

ELEVATION

PRODUCTION P&A

FIGURES INDICATE BOTTOM OF FORMATIONS

Shale & RedBed	0	1030
Shale	1030	1581
Lime & Shale	1581	4422
Lime	4422	4765 RTD

RECEIVED
STATE CORPORATION COMMISSION

JUL 18 1978
7-18-78
CONSERVATION DIVISION
Wichita, Kansas

State of Kansas }
County of Barton } ss

I, Martha J. McKown of DaMac Drilling Inc.

upon oath state the above and foregoing is a true and correct copy of the log of the Shriver No. 1-1 well.

Martha J. McKown

Subscribed and sworn to before me this 13th day of July 19 78

My Commission Expires: 4-28-81

Lana L. Remmert
NOTARY PUBLIC

