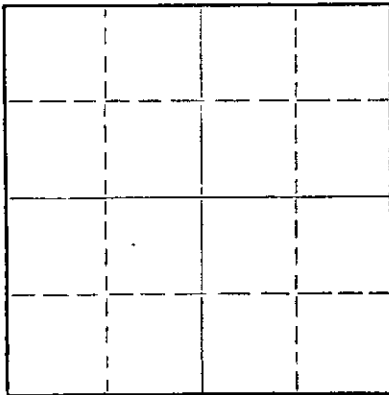


WELL PLUGGING RECORD

Give All Information Completely  
Make Required Affidavit  
Mail or Deliver Report to:  
Conservation Division  
State Corporation Commission  
212 North Market, Insurance Bldg.  
Wichita, Kansas

NORTH



Locate well correctly on above  
Section Plat

Barber County. Sec. 2 Twp. 32S Rge. 15W (E) (W)  
Location as "NE/CNW/SW" or footage from lines C W/2 E/2 SW/4  
Lease Owner National Cooperative Refinery Association  
Lease Name Skinner "C" Well No. 5  
Office Address 305 Rule Building, Wichita, Kansas  
Character of Well (completed as Oil, Gas or Dry Hole) Dry Hole  
Date well completed February 23, 1959  
Application for plugging filed February 23, 1959  
Application for plugging approved February 24, 1959  
Plugging commenced February 23, 1959  
Plugging completed February 23, 1959  
Reason for abandonment of well or producing formation Dry Hole

If a producing well is abandoned, date of last production 19  
Was permission obtained from the Conservation Division or its agents before plugging was commenced? Yes

Name of Conservation Agent who supervised plugging of this well W. L. Lac Kamp  
Producing formation \_\_\_\_\_ Depth to top \_\_\_\_\_ Bottom \_\_\_\_\_ Total Depth of Well 5100 Feet  
Show depth and thickness of all water, oil and gas formations.


OIL, GAS OR WATER RECORDS

CASING RECORD

FORMATION	CONTENT	FROM	TO	SIZE	PUT IN	PULLED OUT
				8-5/8"	226'	None-Cemented

Describe in detail the manner in which the well was plugged, indicating where the mud fluid was placed and the method or methods used in introducing it into the hole. If cement or other plugs were used, state the character of same and depth placed, from \_\_\_\_\_ feet to \_\_\_\_\_ feet for each plug set.

Mudded hole to 200', set plug plus 10 sacks of cement by Halliburton Cementing Company.  
Mudded hole to 35', set plug plus 10 sacks of cement. Filled on up to base of cellar.



(If additional description is necessary, use BACK of this sheet)  
Name of Plugging Contractor Aylward Drilling Company  
Address First National Bank Building, Wichita, Kansas


STATE OF Kansas, COUNTY OF Sedgwick, ss.  
C. R. Sears (employee of owner) or (owner/operator) of the above-described well, being first duly sworn on oath, says: That I have knowledge of the facts, statements, and matters herein contained and the log of the above-described well as filed and that the same are true and correct. So help me God.

(Signature) C. R. Sears (C. R. Sears)  
305 Rule Building, Wichita, Kansas  
(Address)

SUBSCRIBED AND SWORN TO before me this 17th day of March, 1959

My commission expires November 26, 1960

Nell McComb Notary Public.



N.C.R.A. SKINNER "C" NO. 5

Casing Record:

Company: National Cooperative Refinery Ass'n

Location: C W $\frac{1}{2}$  E $\frac{1}{2}$  SW $\frac{1}{4}$ 

8 5/8" - 220'

Contractor: Aylward Drilling Company

Sec. 2-32-15W  
Barber County  
Kansas

Commenced: February 6, 1959

Completed: February 22, 1959

Elevation: 1957 K.B.

	From	To	Remarks
Red Bed & Sand	0	115	Set 8 5/8" surface pipe @ 220' w/160
Red Bed & Gyp Shells	115	220	sacks cement.
Red Rock & Gyp	220	475	
Red Bed & Gypsum Shells	475	860	Geological Tops:
Anhydrite & Shale	860	950	
Shale & Shells	950	1620	Heebner 4139
Shale - Lime streaks	1620	2060	Toronto 4155
Shale & Lime	2060	2240	Douglas 4170
Lime w/some Shale	2240	2355	Douglas Sand 4240
Lime	2355	2720	2nd Douglas Sand 4306
Lime & Shale	2720	2820	Lansing 4327
Lime w/Shale, mostly Lime	2820	2940	B/Kan. City 4802
Shale & Lime	2940	3070	Massey 4823
Lime & Shale	3070	3145	Penn. Basal Cong. 4895
Shale w/some Lime	3145	3270	Reworked Viola 5047
Shale - Lime Stringers	3270	3425	Viola 5089
Lime & Shale	3425	4065	R.T.D. 5105
Mostly Lime	4065	4110	
Lime	4110	4155	DST 4889-4912 Open 1 hr. Wk.bl.
Lime w/Shale Streaks	4155	4200	Rec. 15" Dr. Mud. 18HP 45#/20",
Sandy Lime w/some Shale	4200	4235	FBHP 35#/20". FP 28#-28#.
Sandy Lime & Shale	4235	4337	
Lime - some Shale	4337	4364	
Lime	4364	4800	
Lime & Shale	4800	4928	D & A
Lime, Chert & Shalee	4928	4970	
Cherty Lime w/Shale	4970	5053	
Lime & Shale	5053	5100 T.D.	

I hereby certify that this is a true and correct copy of the above log to the best of my knowledge.

Paul W. Hesse

Subscribed and sworn to before me this 17th day of March, 1959

Duane Jessup  
DUANE JESSUP Notary Public

My Commission expires December 11, 1961

**RECEIVED**  
STATE CORPORATION COMM

**PLUGGING**  
FILE SEC. 2 T. 32 R. 15W  
BOOK PAGE 16 LINE 26

MAR 19 1959  
3-19-59  
CONSERVATION DIVISION  
Wichita, Kansas