

TYPE

REENTRY

NOTICE OF INTENTION TO DRILL

C-1

TO BE FILED WITH THE STATE CORPORATION COMMISSION
PRIOR TO COMMENCEMENT OF WELL

API Number 15-007-20,567
(For office use only) 00-0

1. Operator TEXAS OIL & GAS CORP.
200 W. Douglas, Suite 300
Address Wichita, Kansas 67202

Starting Date July 10, 1978

County Barber

2. Contractor H-30 Drilling
200 North Main
Address Wichita, Kansas 67202

Sec 17 Twp 32 S Rge 15 ^{EX}_W

Spot Location 660' FNL & 1650' FEL

3. Type of Equipment: Rotary X Cable Tool _____

Nearest Lease Line 330 ft.

4. Well to be Drilled for: Oil _____ Gas X

Lease Name Rusk "D"

Disposal _____ Input _____ Other _____

5. Depth of Deepest Fresh Water within 1 mile 100 ft.

6. Depth of Municipal Water Well within 3 miles none ft.

Well No. 1

7. Depth to Protect all Fresh Water 1000 ft.

8. Amount of Surface Casing ~~set~~ 1017 ft.

Est. Total Depth 4935 ft.

9. Alternate No. 1 XXXX No. 2 _____

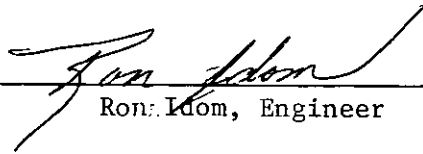

REMARKS: OPERATOR: North American Drlg OPERATOR STATES THAT HE WILL COMPLY WITH K. S. A. 55-128


WELL NAME: Rusk Ranch #1

DATE PLUGGED: 12-14-77

CONTRACTOR: Union Drlg Signature of Operator _____

COMPLETION: 12-14-77

Ron Idom
Ron Idom, Engineer  



State Corporation Commission of Kansas
Conservation Division
245 North Water
Wichita, Kansas 67202

RECEIVED
STATE CORPORATION COMMISSION

JUN 29 1978
6-29-78
CONSERVATION DIVISION
Wichita, Kansas

(IF PREFERRED, MAIL IN ENVELOPE)