

TYPE

NOTICE OF INTENTION TO DRILL

C-1

**TO BE FILED WITH THE STATE CORPORATION COMMISSION
PRIOR TO COMMENCEMENT OF WELL**

API Number 15-033-20,232
(For office use only) -00-00

1. Operator Texas Oil & Gas Corp.
200 W. Douglas, Suite 300
Address Wichita, Kansas 67202

2. Contractor Xplor Drilling Co.
453 So. Webb Rd.
Address Wichita, Kansas 67207

3. Type of Equipment: Rotary X Cable Tool _____
4. Well to be Drilled for: Oil _____ Gas X _____
Disposal _____ Input _____ Other _____
5. Depth of Deepest Fresh Water within 1 mile 100 ft.
6. Depth of Municipal Water Well within 3 miles none ft.
7. Depth to Protect all Fresh Water 600 ft.
8. Amount of Surface Casing to be set 600 ft.
9. Alternate No. 1. XXXX No. 2 _____

Starting Date October 21, 1977

County Comanche

Sec 5 Twp 31 S Rge 16 ^{XB} W

Spot Location 1250' FNL & 1250' FWL

Nearest Lease Line 1250 ft.

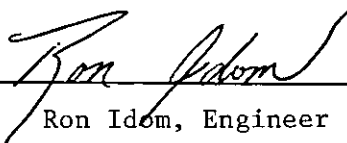

Lease Name GRB

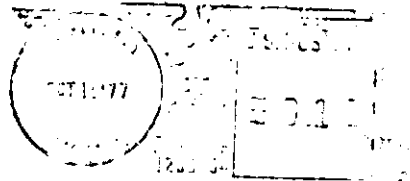
Well No. 1

Est. Total Depth 5000 ft.

REMARKS:

OPERATOR STATES THAT HE WILL COMPLY WITH K. S. A. 55-128

Signature of Operator 
Ron Idom, Engineer 



State Corporation Commission of Kansas
Conservation Division
245 North Water
Wichita, Kansas 67202

10-11-77
CONSERVATION DIVISION
WICHITA, KANSAS

(IF PREFERRED, MAIL IN ENVELOPE)