


15-095-20376-0000

STATE OF KANSAS
STATE CORPORATION COMMISSION
CONSERVATION DIVISION
P. O. BOX 17027
WICHITA, KANSAS 67217

FORM CP-4

WELL PLUGGING RECORD



Locate well correctly on above Section Plot

Kingman County, Sec. 20 Twp. 29S Rge. 9W (E) (XX) (XXX)
Location as "NE/CNW/SE/SW" or footage from lines. NE NE SE
Lease Owner A. J. and J. D. Gebert
Lease Name Heibsch Well No. 1
Office Address 1140 Patricia, Wichita, Kansas 67208
Character of Well (completed as Oil, Gas or Dry Hole) Dry Hole
Date well completed February 25, 19 75
Application for plugging filed Verbal Application 19
Application for plugging approved Verbal Approval 19
Plugging commenced February 25, 19 75
Plugging completed February 25, 19 75
Reason for abandonment of well or producing formation
If a producing well is abandoned, date of last production 19
Was permission obtained from the Conservation Division or its agents before plugging was commenced? Yes

Name of Conservation Agent who supervised plugging of this well G. R. Biberstein
Producing formation Depth to top Bottom Total Depth of Well 4,594 feet
Show depth and thickness of all water, oil and gas formations.

OIL, GAS OR WATER RECORDS

CASING RECORD

FORMATION	CONTENT	FROM	TO	SIZE	PUT IN	PULLED OUT
				8-5/8"	246'	None

Describe in detail the manner in which the well was plugged, indicating where the mud fluid was placed and the method or methods used in introducing it into the hole. If cement or other plugs were used, state the character of same and depth placed, from feet to feet for each plug set.

Filled hole with heavy rotary mud from 4,594 feet (rotary total depth) to 240 feet. Set plug at 240 feet and cemented with 35 sacks cement. Filled hole with heavy rotary mud from 240 feet to 40 feet. Set solid plug at 40 feet and cemented with 10 sacks cement, two sacks cement in rat hole.


(If additional description is necessary, use BACK of this sheet)
Name of Plugging Contractor H-30, Inc.
Address 200 North Main, Wichita, Kansas 67202

STATE OF Kansas COUNTY OF Sedgwick ss.
Dean Britting, Agent

I, ~~XXXXXX~~ (Name of owner) ~~XXXXXX~~ (Name of operator) of the above-described well, being duly sworn on oath, says: That I have knowledge of the facts, statements, and matters herein contained and the log of the above-described well as filed and that the same are true and correct. So help me God.

(Signature) Dean Britting
200 North Main, Wichita, Kansas 67202
(Address)

Subscribed and sworn to before me this 4th day of March, 19 75
Elsie Willison
Notary Public.
June 30, 1978



RECEIVED
STATE CORPORATION COMMISSION
MAR 7 1975
CONSERVATION DIVISION
Wichita, Kansas

KANSAS GEOLOGICAL SOCIETY
 KANSAS WELL LOG BUREAU - KANSAS WELL SAMPLE BUREAU
 KANSAS GEOLOGICAL SOCIETY BUILDING
 508 EAST MURDOCK - WICHITA, KANSAS

15-095-20376-0000

COMPANY A.J. and J.D. Gebert

SEC. 20 T29S R. 9W
 LOC. NE NE SE

FARM Heibsch

NO. 1

TOTAL DEPTH 4,594'

COUNTY Kingman
 KANSAS


COMM. February 13, 1975

COMP. February 25, 1975

SHOT OR TREATED

CONTRACTOR H-30, Inc.

ISSUED



CASING

20	10		
15	8 - 5/8"	246' cemented w/225 sxs cement	ELEVATION 1692 KB
12	6		
13	5		

PRODUCTION

FIGURES INDICATE BOTTOM OF FORMATIONS

Sand	110'
Red Bed and Shale	425'
Shale	1,248'
Lime and Shale	3,585'
Lime	4,415'
Shale	4,513'
Lime and Shale	4,594'
Rotary Total Depth	4,594'

RECEIVED
 STATE CORPORATION COMMISSION
 MAR 7 1975
 CONSERVATION DIVISION
 Wichita, Kansas

I hereby certify the above and foregoing
 to be a true and correct log of the above
 described well as shown by the drilling reports.

H-30, INC.


Dean Britting

 Dean Britting

State of Kansas }
 County of Sedgwick } ss:

Subscribed and Sworn to before me a Notary Public

and for said county and state this 4th. day
 of March, 1975.



Elsie Willison

 Elsie Willison - Notary Public

Commission Expires:

June 30, 1978