

STATE OF KANSAS
STATE CORPORATION COMMISSION

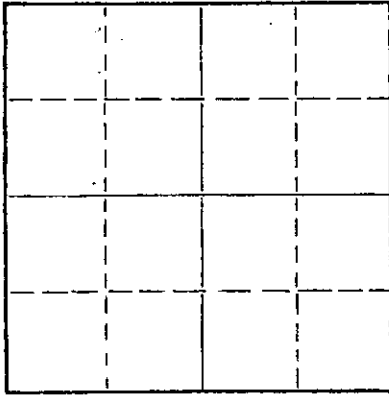
WELL PLUGGING RECORD

Give All Information Completely
Make Required Affidavit
Mail or Deliver Report to:
Conservation Division
State Corporation Commission
800 Bitting Building
Wichita, Kansas

Barber County. Sec. 24 Twp. 33 Rge. 14 (E) W (W)

Location as "NE/CNW/SW" or footage from lines. Ctr. SE/4 NE/4 NE/4
Lease Owner Honaker-Davis Drlg. Co.
Lease Name Lenkner Well No. 1
Office Address 2008 Lakin, Great Bend, Kansas
Character of Well (completed as Oil, Gas or Dry Hole) Dry Hole
Date well completed 11-30 19 56
Application for plugging filed 11-30 19 56
Application for plugging approved 11-30 19 56
Plugging commenced 6:00 P.M. 11-30 19 56
Plugging completed 7:30 P.M. 11-30 19 56
Reason for abandonment of well or producing formation _____

NORTH



Locate well correctly on above
Section Plat

If a producing well is abandoned, date of last production _____ 19 ____
Was permission obtained from the Conservation Division or its agents before plugging was commenced? Yes

Name of Conservation Agent who supervised plugging of this well Merrill Rives
Producing formation _____ Depth to top _____ Bottom _____ Total Depth of Well 4720 Feet
Show depth and thickness of all water, oil and gas formations.


OIL, GAS OR WATER RECORDS

CASING RECORD

FORMATION	CONTENT	FROM	TO	SIZE	PUT IN	PULLED OUT
				8-5/8	285	None

Describe in detail the manner in which the well was plugged, indicating where the mud fluid was placed and the method or methods used in introducing it into the hole. If cement or other plugs were used, state the character of same and depth placed, from _____ feet to _____ feet for each plug set.

Filled hole with heavy rotary mud to 275'. Dumped in 1/3 sack hulls. Set plug. Dumped in 20 sacks cement mixed by hand through drill pipe.
Filled with heavy rotary mud to 35'. Dumped in 1/3 sack hulls. Set plug. Dumped in 10 sacks cement.
Filled hole to bottom of cellar.



(If additional description is necessary, use BACK of this sheet)

Name of Plugging Contractor _____
Address _____


STATE OF Kansas COUNTY OF Barton, ss.
Donald W. Edwards (employee of owner) or (~~owner or operator~~) of the above-described well, being first duly sworn on oath, says: That I have knowledge of the facts, statements, and matters herein contained and the log of the above-described well as filed and that the same are true and correct. So help me God.

(Signature) Donald W. Edwards
Great Bend, Kansas
(Address)

SUBSCRIBED AND SWORN TO before me this 6th day of December, 19 56.

Kenneth G. Fischer
Kenneth G. Fischer Notary Public.

My commission expires 6-25-59



15-007-01465-0000
DRILLERS LOG

Lenkner No. 1
Loc: Ctr. SE/4 NE/4 NE/4
Sec: 24-33S-14W
Barber County, Kansas
Company: Honaker-Davis Drlg. Co., et al
Contractor: Honaker-Davis Drlg. Co.

Comm: 11-15-56
Comp: 11-20-56
Rotary Total Depth: 4720'
Casing: 8-5/8" at 285'
D & A

0	150	Sand & Clay	
150	252	Red Bed	
252	1080	Red Bed & Shale	8-5/8" casing cemented at
1080	1252	Red Bed	285' with 4 sacks calcium
1252	1350	Red Bed & Shale	chloride.
1350	1465	Shale & Shells	
1465	1550	Salt & Shale	
1550	2120	Shale & Shells	
2120	3665	Lime & Shale	
3665	3930	Shale	
3930	4400	Lime & Shale	
4400	4648	Lime & Chert	
4648	4720	Chert & Lime	
4720		Total Rotary Depth	D & A

I certify that this is the true and correct copy
of the above log to the best of my knowledge.


H. S. Forbes

Subscribed and sworn to before me this 6th day of
December, 1956.


Kenneth G. Fischer, Notary Public

My commission expires: 6-25-59

PLUGGING
SEC 24 T. 33 R. 14W
BOOK PAGE 181 LINE 21

12-7-56