

15-007-00411-0000

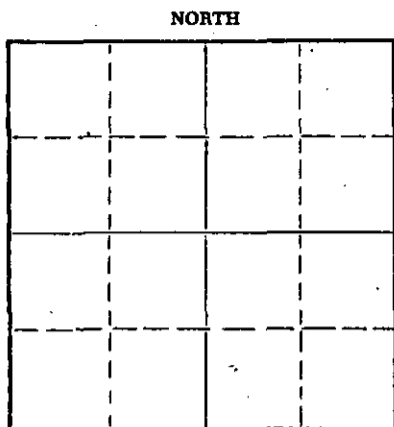
STATE OF KANSAS
STATE CORPORATION COMMISSION

WELL PLUGGING RECORD

Give All Information Completely
Make Required Affidavit
Mail or Deliver Report to:
Conservation Division
State Corporation Commission
800 Biting Building
Wichita, Kansas

BARBER County. Sec. 36 Twp. 33S Rge. (E) 14 (W)

Location as "NE/CNW&SW&" or footage from lines CENTER NW/4
Lease Owner TIME PETROLEUM COMPANY
Lease Name ROTH Well No. 1
Office Address 512 ORPHEUM BUILDING, WICHITA, KANSAS
Character of Well (completed as Oil, Gas or Dry Hole) DRY
Date well completed 2/17 1957
Application for plugging filed 2/17 1957
Application for plugging approved 2/17 1957
Plugging commenced 2/17 1957
Plugging completed 2/17 1957
Reason for abandonment of well or producing formation DRY



Locate well correctly on above
Section Plat

If a producing well is abandoned, date of last production 19
Was permission obtained from the Conservation Division or its agents before plugging was commenced? YES

Name of Conservation Agent who supervised plugging of this well M.A. RIVES, Box 8, PRATT, KS.
Producing formation _____ Depth to top _____ Bottom _____ Total Depth of Well 4805 Feet
Show depth and thickness of all water, oil and gas formations.

OIL, GAS OR WATER RECORDS

CASING RECORD

FORMATION	CONTENT	FROM	TO	SIZE	PUT IN	PULLED OUT
	FRESH WATER	0	305	10-3/4	305'	LEFT IN CEMENT

Describe in detail the manner in which the well was plugged, indicating where the mud fluid was placed and the method or methods used in introducing it into the hole. If cement or other plugs were used, state the character of same and depth placed, from _____ feet to _____ feet for each plug set.

SET BOTTOM PLUG AT 300', FILLED WITH MUD AND CEMENTED WITH 25 SACKS OF CEMENT.
FILLED WITH MUD TO 30', CEMENTED WITH 10 SACKS. CEMENTED WELD PLATE ON SURFACE PIPE.

RECEIVED
CONSERVATION COMMISSION
MARCH 21 1957
3-21-57
CONSERVATION DIVISION
WICHITA, KANSAS

(If additional description is necessary, use BACK of this sheet)
Name of Plugging Contractor KIRKPATRICK DRILLING CO., INC.
Address 512 ORPHEUM BUILDING, WICHITA, KANSAS

STATE OF KANSAS, COUNTY OF SEDGWICK, ss.
WILLIAM H. OLDFIELD (employee of owner) or (owner or agent) of the above-described well, being first duly sworn on oath, says: That I have knowledge of the facts, statements, and matters herein contained and the log of the above-described well as filed and that the same are true and correct. So help me God.

(Signature) William H. Oldfield
512 ORPHEUM BUILDING, WICHITA, KANSAS (Address)

SUBSCRIBED AND SWORN TO before me this 13TH day of MARCH, 1957.
MARJORIE BRINK Notary Public.

My commission expires DECEMBER 19, 1960

PLUGGING
FILE SEC. 36 T. 33 R. 14W
BOOK PAGE 141 LINE 38

15-007-00411-0000
 KIRKPATRICK DRILLING CO., INC.

WICHITA, KANSAS

DRILLER'S WELL LOG


Roth #1
 Center NW/4 36 33S 14W
 Barber County, Kansas
 Commenced 1/30/57
 Completed 2/16/57

DEPTH		FORMATION	REMARKS
From	To		
0	305	Shale, Red Bed	Ran 305' Surface Pipe
305	1045	Red Bed Shale	
1045	1350	Shale	
1350	1685	Shale - Shells	
1685	1950	Shale, Shells	
1950	2065	Lime - Shale	
2065	2140	Lime	
2140	2225	Lime Shale Stks	
2225	2335	Lime Shale Stks	
2335	2380	Lime	
2380	2425	Lime	
2425	2510	Lime Shale	
2510	2585	Lime	
2585	2660	Lime	
2660	2765	Lime	
2765	2855	Lime, Shale	
2855	2920	Lime	
2920	3053	Lime	
3053	3105	Shale	
3105	3100	Lime, Shale	
3100	3250	Shale	
3250	3330	Shale Shells	
3330	3435	Lime	
3435	3525	Lime	
3525	3615	Lime	
3615	3660	Lime	
3660	3775	Shale Lime	
3775	3895	Shale	
3895	3983	Shale	
3983	4020	Lime Shale	
4020	4115	Lime, Shale	
4115	4190	Lime, Shale	
4190	4205	Lime	
4205	4230	Lime	
4230	4295	Lime	
4295	4315	Lime	
4315	4360	Lime	
4360	4410	Lime	
4410	4449	Lime	
4449	4480	Lime	
4480	4513	Lime	
4513	4543	Lime	
4543	4569	Lime	
4569	4620	Lime	
4620	4636	Lime	
4636	4671	Lime, Shale	
4671	4710	Lime, Shale	
4710	4817	Lime	
4817	TD	Dry and Abandoned	

RECEIVED
 STATE CORPORATION COMMISSION
 MAR 21 1957
 3-21-57
 CONSERVATION DIVISION
 Wichita, Kansas

I hereby certify the above and foregoing to be a true and correct copy of the log of Roth #1, located in the Center NW/4 36,33S,14W, Barber County, Kansas to the best of my knowledge.


Correct Attest:



KIRKPATRICK DRILLING CO., INC.

By 
 Secretary

Subscribed and sworn to before me this 27th day of February, 1957.


 Notary Public
 PLUGGING
 FILE SEC. 36 T. 33 R. 14W
 BOOK PAGE 141 LINE 38

My Commission Expires: Dec. 19, 1960.