

TYPE

NOTICE OF INTENTION TO DRILL

C-1
MI-1331

TO BE FILED WITH THE STATE CORPORATION COMMISSION
PRIOR TO COMMENCEMENT OF WELL



API Number 15-007-20,876
(For office use only) - 0000

1. Operator Molz Oil Company
Address R.R. #2 Kiowa, Kansas
2. Contractor Sweetman Drilling, Inc.
Address Wichita, Kansas
3. Type of Equipment: Rotary Cable Tool _____
4. Well to be Drilled for: Oil Gas
Disposal _____ Input _____ Other _____
5. Depth of Deepest Fresh Water within 1 mile 70 ft.
6. Depth of Municipal Water Well within 3 miles none ft.
7. Depth to Protect all Fresh Water 200 ft.
8. Amount of Surface Casing to be set 250 ft.
9. Alternate No. 1 No. 2 _____

Starting Date 17, January 1980
County Barber
Sec 6 Twp 35 S Rge 11 W
Spot Location SW SW SE
Nearest Lease Line 330 ft.
Lease Name Eloise
Well No. 1
Est. Total Depth 4800 ft.


REMARKS:

OPERATOR STATES THAT HE WILL COMPLY WITH K. S. A. 55-128

Signature of Operator Jim Molz  

POSTAGE WILL BE PAID BY ADDRESSEE

JAN 15 1980
1-15-80
CONSERVATION DIVISION
WICHITA, KANSAS



State Corporation Commission of Kansas
Conservation Division
245 North Water
Wichita, Kansas 67202

~~MAILED~~

JAN 15 1980

CONSERVATION DIVISION
WICHITA, KANSAS

(IF PREFERRED, MAIL IN ENVELOPE)