

TYPE

NOTICE OF INTENTION TO DRILL

C-1
MI-1331

TO BE FILED WITH THE STATE CORPORATION COMMISSION
PRIOR TO COMMENCEMENT OF WELL

API Number 15-007-20,221-~~8~~
(For office use only) -0001


1. Operator Molz Oil Co.

Starting Date 7-3-79

Address Kiowa, Kansas 67070

County Barber

2. Contractor Pool Co.

Sec. 2 Twp. 35 S Rge. 12 

Address Hennessey, Okla.

Spot Location 150 ft. ne of c SW-SW

3. Type of Equipment: Rotary _____ Cable Tool X

Nearest Lease Line 1320 ft.

4. Well to be Drilled for: Oil _____ Gas X

Lease Name Molz

Disposal _____ Input _____ Other _____

5. Depth of Deepest Fresh Water within 1 mile 50 ft.

6. Depth of Municipal Water Well within 3 miles none ft.

Well No. 4

7. Depth to Protect all Fresh Water 200 ft.

8. Amount of Surface Casing to be set 203 ft.

Est. Total Depth 5200 ft.

9. Alternate No. 1 _____ No. 2 _____

REMARKS: OWWO


OPERATOR STATES THAT HE WILL COMPLY WITH K. S. A. 55-128


Completed 1-8-73

Original operator - Glen Rupp

Original Lease Name Molz #1

Signature of Operator _____





**State Corporation Commission of Kansas
Conservation Division
245 North Water
Wichita, Kansas 67202**

(IF PREFERRED, MAIL IN ENVELOPE)

**RECEIVED
STATE CORPORATION COMMISSION**

JUL 10 1979

**CONSERVATION DIVISION
Wichita, Kansas**