

TYPE

NOTICE OF INTENTION TO DRILL

* CORRECTION

C-1

TO BE FILED WITH THE STATE CORPORATION COMMISSION
PRIOR TO COMMENCEMENT OF WELL

API Number 15-033-20,217
(For office use only) -00-00

1. Operator Patrick Petroleum Corporation
Suite 414, 200 E. First
Address Wichita, Kansas 67202

Starting Date January 20, 1977

County Comanche

2. Contractor Slawson Drilling Company, Inc.
408 One Twenty Building
Address Wichita, Kansas 67202

Sec 28 Twp 31 S Rge 17 ^X/_W

* Spot Location C SW NW

3. Type of Equipment: Rotary X Cable Tool _____

Nearest Lease Line 660 ft.

4. Well to be Drilled for: Oil X Gas X

Lease Name Uhl

Disposal _____ Input _____ Other _____

5. Depth of Deepest Fresh Water within 1 mile 150 ft.

6. Depth of Municipal Water Well within 3 miles 150 ft.

7. Depth to Protect all Fresh Water 300 ft.

8. Amount of Surface Casing to be set 600 ft.


Well No. #1

9. Alternate No. 1 _____ No. 2 X

Est. Total Depth 5300 ft.

REMARKS


* 110' N + 230' E
OF ABOVE LOCATION.




OPERATOR STATES THAT HE WILL COMPLY WITH K. S. A. 55-128

PATRICK PETROLEUM CORPORATION

Signature of Operator

J. T. Crane
J. T. Crane 





State Corporation Commission of Kansas

Conservation Division

P.O. Box 17027

Wichita, Kansas ~~67217~~ 67202

245 N. W. STATE

RECEIVED
STATE CORPORATION COMMISSION

DEC 10 1976
12-10-76
CONSERVATION DIVISION
Wichita, Kansas

(IF PREFERRED, MAIL IN ENVELOPE)