

Notice: Fill out COMPLETELY and return to Conservation Division at the address below within 60 days from plugging date.

KANSAS CORPORATION COMMISSION
OIL & GAS CONSERVATION DIVISION
WELL PLUGGING RECORD
K.A.R. 82-3-117

KCC WICHITA

FEB 26 2014

RECEIVED

Form CP-4
March 2009
Type or Print on this Form
Form must be Signed
All blanks must be Filled

OPERATOR: License #: 33306
Name: BLAKE EXPLORATION
Address 1: BOX 150
Address 2: _____
City: BOGUE State: KS Zip: 67625 + _____
Contact Person: MIKE DAVIGNON
Phone: (____) _____
Type of Well: (Check one) Oil Well Gas Well OG D&A Cathodic
 Water Supply Well Other: _____ SWD Permit #: _____
 ENHR Permit #: _____ Gas Storage Permit #: _____
Is ACO-1 filed? Yes No If not, is well log attached? Yes No
Producing Formation(s): List All (If needed attach another sheet)
____ Depth to Top: _____ Bottom: _____ T.D. _____
____ Depth to Top: _____ Bottom: _____ T.D. _____
____ Depth to Top: _____ Bottom: _____ T.D. _____

API No. 15 - 15-163-23951 .00.00
Spot Description: _____
SE NW NE SE Sec. 25 Twp. 10 S. R. 20 East West
2,000 Feet from North / South Line of Section
900 Feet from East / West Line of Section
Footages Calculated from Nearest Outside Section Corner:
 NE NW SE SW
County: ROOKS
Lease Name: CHURCH OF GOD Well #: 1
Date Well Completed: 5-21-2011
The plugging proposal was approved on: 5-21-2011 (Date)
by: _____ (KCC District Agent's Name)
Plugging Commenced: 5-21-2011
Plugging Completed: 5-21-2011

Show depth and thickness of all water, oil and gas formations.


Oil, Gas or Water Records		Casing Record (Surface, Conductor & Production)			
Formation	Content	Casing	Size	Setting Depth	Pulled Out
		SURFACE	8 5/8"	224'	0

Describe in detail the manner in which the well is plugged, indicating where the mud fluid was placed and the method or methods used in introducing it into the hole. If cement or other plugs were used, state the character of same depth placed from (bottom); to (top) for each plug set:

1ST PLUG 3752' 25SX, 2ND PLUG 1640' 25SX, 3RD PLUG 950' 100SX, 4TH PLUG 275 40SX, 5TH PLUG 40'10SX

Plugging Contractor License #: 99977 ✓ Name: QUALITY OILWELL CEMENTING
Address 1: BOX 32 Address 2: _____
City: RUSSELL State: KS Zip: 67665 + _____
Phone: (____) _____
Name of Party Responsible for Plugging Fees: BLAKE EXPLORATION
State of KANSAS County, GRAHAM, ss.
MICHAEL DAVIGNON Employee of Operator or Operator on above-described well
(Print Name)

being first duly sworn on oath, says: That I have knowledge of the facts statements, and matters herein contained, and the log of the above-described well is as filed, and the same are true and correct, so help me God.

Signature: 

Dr

QUALITY OILWELL CEMENTING, INC.

Federal Tax I.D.# 20-2886107

Phone 785-483-2025
Cell 785-324-1041

Home Office P.O. Box 32 Russell, KS 67665

No. 5008

Date	5/17/11	Sec.	25	Twp.	10	Range	20	County	Rooks	State	KS	On Location		Finish	5:00 AM
Lease	Church of God			Well No.	1			Location	E 1/2, N to EE 1/4, E to 7 Rd, N, W into						
Contractor	American Eagle Rig #3							Owner	To Quality Oilwell Cementing, Inc. You are hereby requested to rent cementing equipment and furnish cementer and helper to assist owner or contractor to do work as listed.						
Type Job	Surface							Charge To	Blake Exploration						
Hole Size	12 1/4"		T.D.	234'			Depth	234'							
Csg.	8 5/8" 20#		Depth	234'											
Tbg. Size			Depth												
Tool			Depth												
Cement Left in Csg.	15'		Shoe Joint												
Meas Line			Displace	144 bbls.			Cement Amount Ordered	150 sxc on 3 1/2 cc 2 1/2 gal							

EQUIPMENT

Pumptrk	9	No.	Cementer	Paul	Common	150
Bulktrk	8	No.	Driver	Neall	Poz. Mix	
Bulktrk	PV	No.	Driver	Rocky	Gel.	3

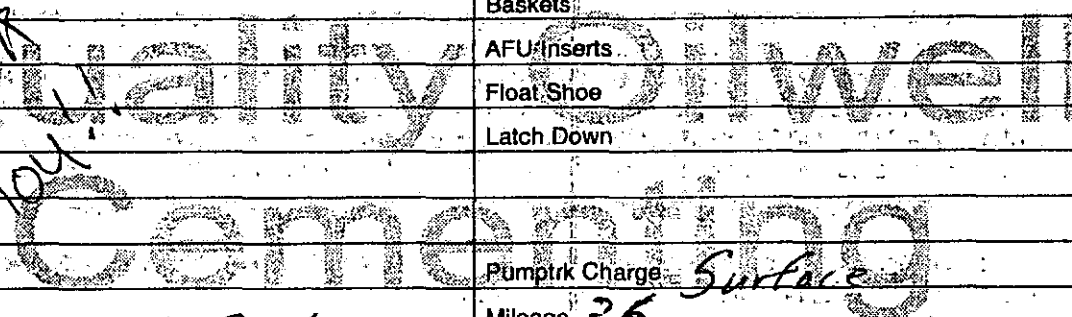
JOB SERVICES & REMARKS

Remarks:	Hulls	
Rat Hole	Salt	
Mouse Hole	Flowseal	
Centralizers	Kol-Seal	
Baskets	Mud CLR 48	
D/V or Port Collar	CFL-117 or CD110 CAF 38	
Est. Circ.	Sand	
Mix 150 sxc	Handling	158
Displace	Mileage	
Cement Circulated		

FLOAT EQUIPMENT

Guide Shoe	
Centralizer	
Baskets	
AFU Inserts	
Float Shoe	
Latch Down	
Pumptrk Charge	Surface
Mileage	36

Thank You!



Brenden Parker

X Signature

Tax	
Discount	
Total Charge	

QUALITY OILWELL CEMENTING, INC.

Federal Tax I.D.# 20-2886107

Phone 785-483-2025

Home Office P.O. Box 32 Russell, KS 67665

No. 4840

Cell 785-324-1041

Date	5-21-11	Sec.	25	Twp.	10	Range	20	County	ROCKS	State	KS	On Location		Finish	7:30 p.m.
Lease	Church of God	Well No.	1	Location Bl 5 N Coline 3W 1 2 N Winto											
Contractor	American Eagle #3	Owner										To Quality Oilwell Cementing, Inc.			
Type Job	P.T.H	You are hereby requested to rent cementing equipment and furnish cementer and helper to assist owner or contractor to do work as listed.													
Hole Size	7 7/8	T.D.		3801											
Csg.		Depth		Charge To Blake Exploration											
Tbg. Size		Depth		Street											
Tool		Depth		City State											
Cement Left in Csg.		Shoe Joint		The above was done to satisfaction and supervision of owner agent or contractor.											
Meas Line		Displace		Cement Amount Ordered 230 60/40 4 1/2 lbs / 1/4 # 10											

EQUIPMENT

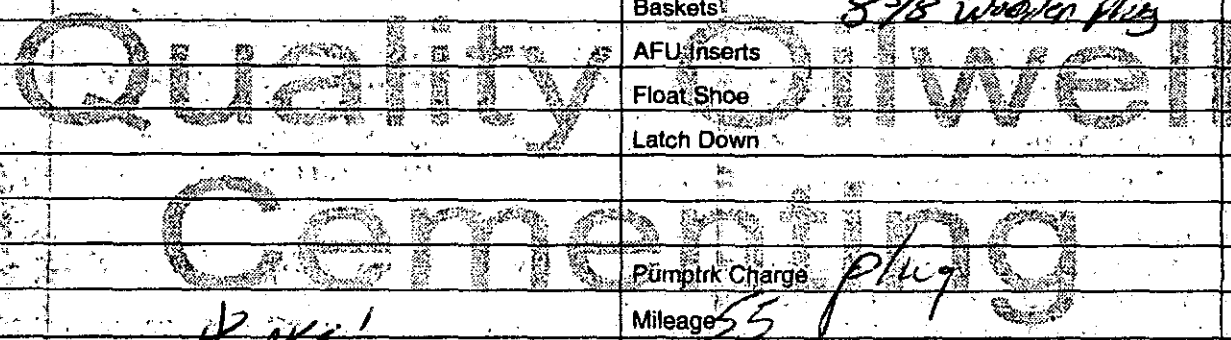
Pumptrk	5	No.	Cement	12's	Common	138	KCC WICHITA
			Helper				
Bulktrk		No.	Driver	Acate	Poz. Mix	92	FEB 26 2014
			Driver				
Bulktrk	8	No.	Driver	Acate	Gel	8	RECEIVED
			Driver				

JOB SERVICES & REMARKS

Remarks:		Calcium	
Rat Hole	30SK	Hulls	
Mouse Hole		Salt	
Centralizers		Flowseal	50#
Baskets		Kol-Seal	
D/V or Port Collar		Mud CLR 48	
1st	3752 25SK	CFL-117 or CD110-CAF 38	
2nd	1640 25SK	Sand	
3rd	950 100SK	Handling	238
4th	215 40SK	Mileage	
5th	40' 10SK		

FLOAT EQUIPMENT

Guide Shoe	
Centralizer	
Baskets	8 1/2 wooden plug
AFU inserts	
Float Shoe	
Latch Down	



Thanks!
 Signature: *Brenda Baker*

Pumptrk Charge	plug
Mileage	55
Tax	
Discount	
Total Charge	