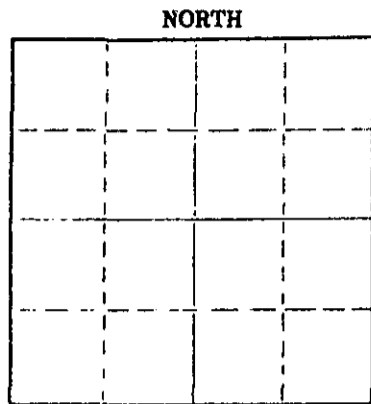


STATE OF KANSAS
STATE CORPORATION COMMISSION
CONSERVATION DIVISION
P. O. BOX 17027
WICHITA, KANSAS 67217

FORM CP-4

WELL PLUGGING RECORD



Locate well correctly on above Section Plat

Comanche County, Sec. 3 Twp. 31S Rgc. (E) 17 (W)
Location as "NE/CNW&SW" or footage from lines 50' E C S/2
Lease Owner National Oil Company
Lease Name Halton Well No. 1
Office Address 200 West Douglas, Suite 550, Wichita, Ks. 67202
Character of Well (completed as Oil, Gas or Dry Hole) Dry Hole
Date well completed 12-30-75 19.75
Application for plugging filed 12-29 19.75
Application for plugging approved 12-29 19.75
Plugging commenced 12-30 19.75
Plugging completed 12-30 19.75
Reason for abandonment of well or producing formation Dry Hole

If a producing well is abandoned, date of last production None 19
Was permission obtained from the Conservation Division or its agents before plugging was commenced? Yes

Name of Conservation Agent who supervised plugging of this well Russell Beaverstein
Producing formation _____ Depth to top _____ Bottom _____ Total Depth of Well _____ Feet
Show depth and thickness of all water, oil and gas formations.

OIL, GAS OR WATER RECORDS

CASING RECORD

FORMATION	CONTENT	FROM	TO	SIZE	PUT IN	PULLED OUT
		0	901	8 5/8	901	None

Describe in detail the manner in which the well was plugged, indicating where the mud fluid was placed and the method or methods used in introducing it into the hole. If cement or other plugs were used, state the character of same and depth placed, from _____ feet to _____ feet for each plug set.

Plugged: Mud to 350 with 35 sacks
Mud to 40 Plug with 1/2 sack hulls,
15 sacks cement, 2 sacks in rathole,
2 sacks in mousehole. Completed @ 6:00 PM
on 12-30-75. Plugged by Halliburton

(If additional description is necessary, use BACK of this sheet)

Name of Plugging Contractor DaMac Drilling Company, Inc.
Address Box 1164, Great Bend, Kansas 67530

STATE OF Kansas COUNTY OF Barton ss.
Martha J. McKown (employee of owner) or (owner or operator) of the above-described

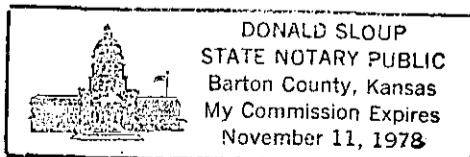
well, being first duly sworn on oath, says: That I have knowledge of the facts, statements, and matters herein contained and the log of the above-described well as filed and that the same are true and correct. So help me God.

(Signature) Martha J. McKown
Box 1164, Great Bend, Kansas 67530
(Address)

SUBSCRIBED AND SWORN TO before me this 31 day of December, 19.75

My commission expires 11-11-78

Donald Sloop
Notary Public.




RECEIVED
STATE CORPORATION COMMISSION
JAN 5 1976
CONSERVATION DIVISION
Wichita, Kansas

WELL LOG

COMPANY National Oil Company **SEC.** 3 **T.** 31S **R.** 17W
FARM Haltom **NO.** 1 **LOC.** 50' E C S/2
TOTAL DEPTH 5120 **COUNTY** Comanche
COMM. 12-12-75 **COMP.** 12-30-75
CONTRACTOR DaMac Drilling Company, Inc.

CASING 8 5/8 set @ 910'



ELEVATION

PRODUCTION

FIGURES INDICATE BOTTOM OF FORMATIONS

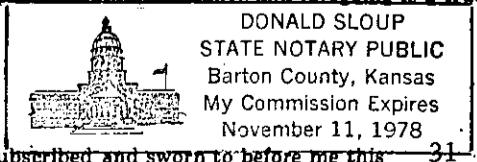
0	1085	RedBed & Shale
1085	3825	Shale & Lime
3825	3925	Lime
3925	4120	Lime & Shale
4120	4340	Lime
4340	4367	Lime & Shale
4367	4505	Lime
4505	4585	Lime & Shale
4585	5015	Lime
5015	5040	Shale & Lime
5040	5120	Lime
	5120	RTD

RECEIVED
 STATE CORPORATION COMMISSION
 JAN 5 1976
 CONSERVATION DIVISION
 Wichita, Kansas

State of Kansas }
 County of Barton } as

I, Martha J. McKown of DaMac Drilling Company, Inc.

upon oath state the above and foregoing is a true and correct copy of the log of the Haltom well.



Martha J. McKown

Subscribed and sworn to before me this 31 day of December 1975

My Commission Expires: 11-11-78

NOTARY PUBLIC