

STATE OF KANSAS  
STATE CORPORATION COMMISSION  
200 Colorado Derby Bldg.  
Wichita, Kansas 67202

Form CP-4  
Rev. 12-15-80

WELL PLUGGING RECORD

Give All Information Completely  
Make Required Affidavit

COUNTY Comanche SEC. 2 TWP. 31S RGE. 17W E/W  
Location as in quarters or footage from lines:  
2570 FNL 2500 FEL SW SW NE


Lease Owner Held By Production, Inc.  
Lease Name Nielson Well No. 1  
Office Address 7951 E. Maplewood, Suite 114, Englewood, Co. 80111  
Character of Well (Completed as Oil, Gas or Dry Hole): Dry Hole  
Date Well Completed March 31, 1983  
Application for plugging filed April 7, 1983  
Plugging commenced March 31, 1983  
Plugging completed March 31, 1983  
Reason for abandonment of well or producing formation \_\_\_\_\_

Locate Well  
correctly on above  
Section Platt.

Was permission obtained from the Conservation Division or it's  
Agent's before plugging was commenced? Permission was obtained

Name of Conservation Agent who supervised plugging of this well Paul Luthi, Dodge City, Ks.  
Producing formation \_\_\_\_\_ Depth to top \_\_\_\_\_ bottom \_\_\_\_\_ T.D. \_\_\_\_\_

Show depth and thickness of all water, oil and gas formations.

OIL, GAS OR WATER RECORDS

Casing Record

Formation	Content	From	To	Size	Put in	Pulled Out
	8 5/8	0	607	24 new	15 jts 1-55	

Describe in detail the manner in which the well was plugged, indicating where the mud  
fluid was placed and the method or methods used in introducing it into the hold. If cement  
or other plugs were used, state the character of same and depth placed, from \_\_\_\_\_ feet  
to \_\_\_\_\_ feet for each plug set.

Total 120 sx 30/30 pos mix cement, 4% gel, 3% cc.  
Cemented 50 sx at 1020'. Cemented 40 sx at 630'.  
Push 1 8 5/5" plug to 40'. Cement 10 sx to surface.  
Cemented 10 sx in rat hole & mouse hole.

(If additional description is necessary, use BACK of this sheet)

Name of Plugging Contractor Halliburton of Pratt, Kansas


STATE OF Kansas COUNTY OF Sedgwick, ss.  
Pamalyn C. Allen (employee of owner) or (owner or operator) of the  
above-described well, being first duly sworn on oath, says: That I have knowledge of the  
facts, statements, and matters herein contained and the log of the above-described well as  
filed and that the same are true and correct. So help me God.

(Signature) Pamalyn C. Allen  
453 S. Webb Rd., P.O. Box 18611  
Wichita (Address) Kansas 67207

SUBSCRIBED AND SWORN TO before me this 7th day of April, 19 83

Kathleen G. Quinn  
Kathleen G. Quinn Notary Public.

My Commission expires: March 20, 1987



RECEIVED  
STATE CORPORATION COMMISSION


APR 08 1983

CONSERVATION DIVISION  
Wichita, Kansas

ALDEBARAN

453 SOUTH WEBB ROAD  
P.O. BOX 18611  
WICHITA, KANSAS 67207  
(316) 685-5372

WELL LOG



WELL NAME: Nielson #1

WELL LOCATION: SW SW NE, Sec. 2-31S-17W, Comanche Co., Kansas

OPERATOR: Held By Production, Inc.

COMMENCED: March 20, 1983

CONTRACTOR: Aldebaran Drilling Co., Inc.

COMPLETED: March 31, 1983

CASING RECORD: Set 8 5/8" casing at 607'

<u>FORMATION:</u>	<u>FROM:</u>	<u>TO:</u>
RED BED	0	2075'
ANHYDRITE & DOLOMITE	2075'	2480'
LIME & SHALE	2480'	5150'

STATE OF KANSAS )  
COUNTY OF SEDGWICK) SS:

I CERTIFY THAT THIS IS A TRUE AND CORRECT COPY OF THE DRILLER'S LOG ON THE WELL DRILLED  
SW SW NE, Sec. 2-21S-17W, Comanche Co., Kansas TO THE BEST OF MY

KNOWLEDGE AND BELIEF.

RECEIVED  
STATE CORPORATION COMMISSION

APR 08 1983

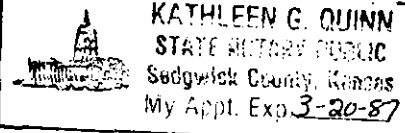
ALDEBARAN DRILLING CO., INC.

CONSERVATION DIVISION  
Wichita, Kansas

*Pamelyn C. Allen*  
Pamelyn C. Allen, Accountant

SUBSCRIBED AND SWORN TO BEFORE ME THIS 7th DAY OF April, 1983

MY APPOINTMENT EXPIRES: March 20, 1987



*Kathleen G. Quinn*  
Kathleen G. Quinn NOTARY PUBLIC