

STATE OF KANSAS
STATE CORPORATION COMMISSION
200 Colorado Derby Building
Wichita, Kansas 67202

WELL PLUGGING RECORD
K.A.R.-82-3-117

15-833-20102-00-00

API NUMBER 11-8-71

LEASE NAME Huff

WELL NUMBER 1

660 Ft. from S Section Line

660 Ft. from E Section Line

SEC. 18 TWP. 31S RGE. 17W (E) or (W)

COUNTY Comanche

Date Well Completed 12/20/71

Plugging Commenced 5-14-92

Plugging Completed 5-15-92

LEASE OPERATOR Sidwell Oil & Gas, Inc.

ADDRESS P.O. Box 2475 Pampa, Texas 79065

PHONE# (806) 669-3383 OPERATORS LICENSE NO. 5178

Character of Well Gas

(Oil, Gas, D&A, SWD, Input, Water Supply Well)

The plugging proposal was approved on 5-12-92 (date)

by Steve (KCC District Agent's Name).

Is ACO-1 filed? No If not, is well log attached? Yes

Producing Formation Mississippian Depth to Top 4948 Bottom 4989 T.D. 4989

Show depth and thickness of all water, oil and gas formations.

OIL, GAS OR WATER RECORDS

CASING RECORD

Formation	Content	From	To	Size	Put In	Pulled out
<u>Mississippian</u>	<u>Gas</u>	<u>4948</u>	<u>4989</u>	<u>8 5/8</u>	<u>521</u>	<u>0</u>
				<u>4 1/2</u>	<u>4992</u>	<u>2419</u>

Describe in detail the manner in which the well was plugged, indicating where the mud fluid was placed and the method or methods used in introducing it into the hole. If cement or other plugs were used, state the character of same and depth placed, from feet to feet each set.
Bottom plug Sand to above perfs topped with 4 sks. of cement top of plug @4700
From surface mix & pump 300# hulls, 10 sks. of gel 100# hulls & 150 sks. of
cement Cut off & cap 3' below ground level.

(if additional description is necessary, use BACK of this form.)

Name of Plugging Contractor Sargent's Casing Pulling Service License No. 65

Address P.O. Box 506 Liberal, Kansas 67905-0506

NAME OF PARTY RESPONSIBLE FOR PLUGGING FEES: Sidwell Oil & Gas, Inc.

STATE OF Texas COUNTY OF Gray, ss.

Mike Rummerfield

(Employee of Operator) or (Operator) of

above-described well, being first duly sworn on oath, says: That I have knowledge of the facts, statements, and matters herein contained and the log of the above-described well as filed that the same are true and correct, so help me God.


(Signature) Mike Rummerfield

(Address) P. O. Box 2475 Pampa, Texas 79065

SWORN TO before me this 26th day of May, 1992

Gene M. Conner
Notary Public

My Commission Expires: 06/13/95



RECEIVED
STATE CORPORATION COMMISSION

MAY 28 1992

CONSERVATION DIVISION
Wichita, Kansas

WELL LOG

Company Sidwell Oil and Gas Company

Sec. 18 T. 31S R. 17W

Contractor Leben Drilling, Inc.

Loc. C SE SE

Farm Huff #1

County Comanche


Total Depth 4989'

Casing 8 5/8"

Commenced October 29, 1971

Production 4 1/2"

Completed November 8, 1971



Figures Indicate Bottom of Formations

0'	-	440'	sand - red bed
440'	-	964'	shale
964'	-	980'	anhy
980'	-	1920'	shale
1920'	-	2240'	shale & lime
2240'	-	2835'	lime & shale
2835'	-	3987'	shale & lime
3987'	-	4120'	lime & shale
4120'	-	4280'	shale & lime
4280'	-	4710'	lime & shale
4710'	-	4815'	lime
4815'	-	4912'	lime & chert
4912'	-	4989'	lime & shale w/chert strks.

State of Oklahoma }
 County of Oklahoma } SS

RECEIVED
 STATE CORPORATION COMMISSION
 APR 22 1975
 CONSERVATION DIVISION
 Wichita, Kansas

I, Leslie Kite of Leben Drilling, Inc., upon oath state that the above and foregoing is a true and correct copy of the log of the Huff #1 Well.

Leslie Kite

Subscribed and sworn to before me this 15th day of November, 1971

My Commission Expires: 4-29-75 Leslie Kite

WELL LOG

Company Sidwell Oil and Gas Company

Sec. 18 T. 31S R. 17W

Contractor Leben Drilling, Inc.

Loc. C SE SE

Farm Huff #1

County Comanche


Total Depth 4989'

Casing 8 5/8"

Commenced October 29, 1971

Production 4 1/2"

Completed November 8, 1971



Figures Indicate Bottom of Formations

0'	-	440'	sand - red bed
440'	-	964'	shale
964'	-	980'	anhy
980'	-	1920'	shale
1920'	-	2240'	shale & lime
2240'	-	2835'	lime & shale
2835'	-	3987'	shale & lime
3987'	-	4120'	lime & shale
4120'	-	4280'	shale & lime
4280'	-	4710'	lime & shale
4710'	-	4815'	lime
4815'	-	4912'	lime & chert
4912'	-	4989'	lime & shale w/chert strks.

State of Oklahoma]
 County of Oklahoma] SS

RECEIVED
 STATE CORPORATION COMMISSION
 MAY 28 1992
 CONSERVATION DIVISION
 Wichita, Kansas

I, Leslie Kite of Leben Drilling, Inc. upon oath state that the above and foregoing is a true and correct copy of the log of the Huff #1 Well.

Leslie Kite

Subscribed and sworn to before me this 15th day of November 1971

My Commission Expires: 4-29-75 James L. [Signature]