

STATE OF KANSAS
STATE CORPORATION COMMISSION

Form CP-4

WELL PLUGGING RECORD

Give All Information Completely
Make Required Affidavit
Mail or Deliver Report to:
Conservation Division
State Corporation Commission
211 No. Broadway
Wichita, Kansas

Comanche County, Sec. 16 Twp. 31S Rge. (E) 17 (W)

Location as "NE/CNWxSWx" or footage from lines. C SW/4-SW/4
Lease Owner Graham-Michaelis Drilling, Inc.

Lease Name Griffin Well No. 1-16

Office Address 211 North Broadway, Wichita, Kansas 67202

Character of Well (completed as Oil, Gas or Dry Hole) Dry Hole

Date well completed May 21, 1967 19__

Application for plugging filed May 23, 19__ 67

Application for plugging approved (verbal) May 21, 19__ 67

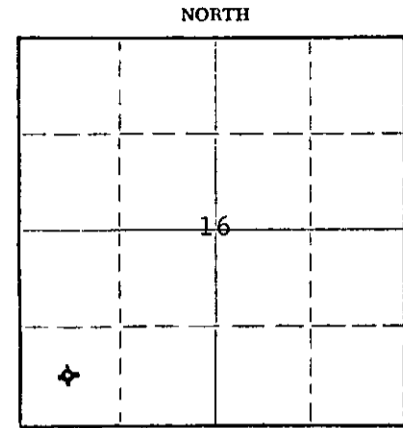
Plugging commenced May 21, 19__ 67

Plugging completed May 21, 19__ 67

Reason for abandonment of well or producing formation Dry Hole

If a producing well is abandoned, date of last production none 19__

Was permission obtained from the Conservation Division or its agents before plugging was commenced? yes



Locate well correctly on above
Section Plat

Name of Conservation Agent who supervised plugging of this well Archie Elving, Box 248, Pratt, Kansas

Producing formation none Depth to top Bottom Total Depth of Well 5155 Feet

Show depth and thickness of all water, oil and gas formations.

OIL, GAS OR WATER RECORDS

CASING RECORD

FORMATION	CONTENT	FROM	TO	SIZE	PUT IN	PULLED OUT
				8 5/8"	324'	none

Describe in detail the manner in which the well was plugged, indicating where the mud fluid was placed and the method or methods used in introducing it into the hole. If cement or other plugs were used, state the character of same and depth placed, from feet to feet for each plug set.

Plugged with 35 sacks cement at 300', filled with heavy drilling mud, 12 sacks cement at 40' and 3 sacks cement in rat hole.

RECEIVED
STATE CORPORATION COMMISSION
JUN 2 1967
CONSERVATION DIVISION
WICHITA, KANSAS

(If additional description is necessary, use BACK of this sheet)
Name of Plugging Contractor Graham-Michaelis Drilling, Inc.
Address 211 North Broadway, Wichita, Kansas 67202

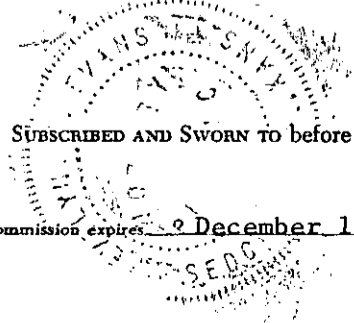
STATE OF Kansas, COUNTY OF Sedgwick, ss.
John L. James (employee of owner) ~~owner~~ of the above-described

well, being first duly sworn on oath, says: That I have knowledge of the facts, statements, and matters herein contained and the log of the above-described well as filed and that the same are true and correct. So help me God.

(Signature) John L. James John L. James
211 North Broadway, Wichita, Kansas 67202
(Address)

SUBSCRIBED AND SWORN TO before me this 23rd day of May, 19 67

My commission expires December 12, 1967 x 1970
Evelyn D. Evans Notary Public.



GRIFFIN NO. 1-16

WELL RECORD:

LOCATION:

C SW SW Section 16-31S-17W
Comanche County, Kansas

Commenced: 5-9-67
Completed: 5-21-67
(Rotary)

CONTRACTOR:

Graham-Michaelis Drilling, Inc.
Liberal Division
P. O. Box 1294
Liberal, Kansas 67901

CASING RECORD:


11 Joints 8-5/8" 24# Casing set
@ 331' - Cemented w/225 sx HA-5

	LOG	
Sand	0 -	45
Sand, Gyp & Red Bed	45 -	1438
Red Bed & Gyp	1438 -	2247
Lime & Shale.	2247 -	5155

5155' - Total Rotary Depth

The undersigned, Graham-Michaelis Drilling, Inc., Liberal Division, certifies that the above log is a true and correct copy of the formations encountered in drilling the above mentioned well, as taken from the Daily Drilling Report.

GRAHAM-MICHAELIS DRILLING, INC.
LIBERAL DIVISION

By: 

RECEIVED
STATE CORPORATION COMMISSION

JUN 2 1967

CONSERVATION DIVISION
Wichita, Kansas