

15-007-01320-0000

Give All Information Completely  
Make Required Affidavit  
Mail or Deliver Report to:  
Conservation Division  
State Corporation Commission  
211 No. Broadway  
Wichita, Kansas

WELL PLUGGING RECORD

Barber County, Sec. 12 Twp. 35S Rge. 15W (E) (W)

Location as "NE/CNW&SW" or footage from lines NW NE

Lease Owner Braden Drilling, Inc.

Lease Name Davis Ranch Well No. 4-12

Office Address 1620 Wichita Plaza Wichita 2, Kansas

Character of Well (completed as Oil, Gas or Dry Hole)

Date well completed 19

Application for plugging filed 19

Application for plugging approved 19

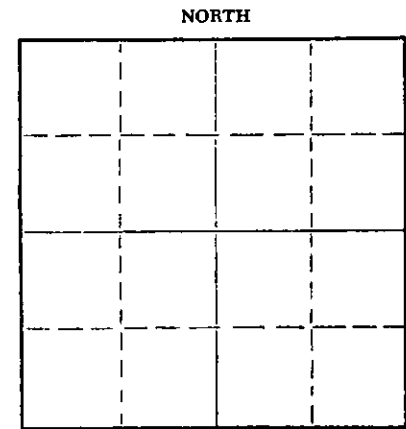
Plugging commenced 1-1-64 19

Plugging completed 4-8-64 19

Reason for abandonment of well or producing formation Dry

If a producing well is abandoned, date of last production 19

Was permission obtained from the Conservation Division or its agents before plugging was commenced? Yes



Locate well correctly on above  
Section Plat

Name of Conservation Agent who supervised plugging of this well Archie V. Elving

Producing formation Depth to top Bottom Total Depth of Well 1966 Feet

Show depth and thickness of all water, oil and gas formations.

OIL, GAS OR WATER RECORDS

CASING RECORD

FORMATION	CONTENT	FROM	TO	SIZE	PUT IN	PULLED OUT
				8 5/8	855	None
				4 1/2	None	4520

Describe in detail the manner in which the well was plugged, indicating where the mud fluid was placed and the method or methods used in introducing it into the hole. If cement or other plugs were used, state the character of same and depth placed, from feet to feet for each plug set.

Moved unit to location.

Cleaned out cellar. Rigging up unit. Measured T. D. Sanded to 1900', and 3 sacks of cement. Rigging up jacks. Working pipe.

Shot well at 1508'. Worked pipe. Pulling pipe.

Filled rest of pipe.

Plugging well at 300'. Build 18' rock bridge and 25 sacks of cement.

Mudded to 10'. Build 10' rock bridge and 10 sacks of cement.

RECEIVED  
STATE CORPORATION COMMISSION

APR 13 1964  
4-13-64

CONSERVATION DIVISION  
Wichita, Kansas

(If additional description is necessary, use BACK of this sheet)

Name of Plugging Contractor Forbes Casing Pulling, Inc.

Address P. O. Box 221 Great Bend, Kansas

STATE OF Kansas, COUNTY OF Barton, ss.

J. O. Forbes (employee of owner) or (owner or operator) of the above-described

well, being first duly sworn on oath, says: That I have knowledge of the facts, statements, and matters herein contained and the log of the above-described well as filed and that the same are true and correct. So help me God.

(Signature) J. O. Forbes

P. O. Box 221 Great Bend, Kansas

(Address)

SUBSCRIBED AND SWORN to before me this 9 day of April, 19 64

Notary Public Signature

My commission expires May 27, 1964

Notary Public.

## DRILLER'S LOG

Braden Drilling, Inc.  
DAVIS RANCH #4-12  
C NW/4 NE/4 Sec. 12-35-15W  
Barber County, Kansas

Commenced: January 28, 1963


Completed: February 14, 1963

Set 8 5/8" at 855' and cemented with  
500 sacks cement.

Set 4 1/2" at 4966' and cemented with  
50 sacks cement.


Sand and redbed	180'
Redbed, clay, shale	855
Shale and redbed	1200
Shale	1650
Shale and shells	1800
Lime and shale	2010
Lime	2620
Lime and shale	4200
Lime	4673
Lime and shale	4835
Lime and shale	4880
Lime	4965 T.D.

I hereby certify that this is a true and correct log of the above captioned well, as shown by the daily drilling reports.

  
F. M. Callaway

Subscribed and sworn to before me this 21st day of February, 1963.

My commission expires March 21, 1966

  
Helen Schultz, Notary Public

RECEIVED  
STATE CORPORATION COMMISSION

MAR 30 1964  
3-30-64  
CONSERVATION DIVISION  
Wichita, Kansas