

WELL PLUGGING RECORD

CP4

State Of Kansas
State Corporation Commission
130 S. Market, Room 2078
Wichita, KS 67202

API Number: 15-007-19011-00-00
Lease Name: DAVIS RANCH
Well Number: 1-11
3300 Ft. From S Section Line
660 Ft. From E Section Line
Sec: 11 TWP: 35S RGE: 15W
Operators License No. 31142 BARBER County:
Date Well Completed: 11/7/62
Plugging Commenced: 10/9/00
Plugging Completed: 10/13/00

Lease Operator: Petroleum Property Services, Inc.
155 N. Market #1000, Wichita, KS 67202
Phone 316-265-3351
Character of Well: OIL

The plugging proposal was approved on: 10/9/00
by: MICHAEL MAIER

KCC District Agent

Is ACO-1 Filed: NO If not, is well log attached? YES

Producing Formation: MISSISSIPPI
Depth to Top Bottom T.D.
5005 5012 5062

Show depth and thickness of all water, oil and gas formations.

OIL, GAS OR WATER RECORDS

CASING RECORD

Formation	Content	From	To	Size	Put In	Pulled Out
MISSISSIPPI	OIL	5005	5012	8 5/8	933	0
				4 1/2	5062	3218

Describe in detail the manner in which the well was plugged, indicating where the mud fluid was placed and the methods used in introducing it into the hole. If cement or plugs were used, state the character of same and depth place, from ___ feet to ___ feet each set. CAST IRON BRIDGE PLUG @ 4950' W/4 SX CEMENT ON TOP WITH DUMP BAILER. SHOT PIPE @3218' & PULL TO 940'. LOAD HOLE W/GEL, PUMP 50 SX 60/40 CEMENT, PULL PIPE TO 400', PUMP 40 SX 60/40 CEMENT. PULL PIPE TO 40' AND FILL HOLE WITH 10 SX 60/40 CEMENT. HOLE STAYED FULL.

Name of Plugging Contractor: QUALITY WELL SERVICE
Address: 415 EAST MAIN, STERLING, KS 67579

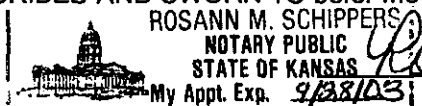
License No. 31925

Name of Party Responsible For Plugging Fees: Petroleum Property Services, Inc.

STATE OF: KANSAS COUNTY OF: SEDGWICK, SS.
R.J. Thatcher (Employee of Operator) or (Operator), of above-described well, being first duly sworn on oath, says: That I have knowledge of the facts, statements, and matters herein contained and the log of the above-described well as filed that the same are true and correct, so help me God.

Signature: R.J. Thatcher
Address: 3535 American Drive, Colorado Springs, CO 80917

SUBSCRIBED AND SWORN TO before me this 8th day of Nov. 2000



Rosann M. Schippers
Notary Public

RECEIVED
STATE CORPORATION COMMISSION

My Commission Expires: 9/28/03

NOV 9 2000
11-9-00
CONSERVATION DIVISION
Wichita, Kansas

DRILLER'S LOG

Davis Ranch #1-11
 BRADEN DRILLING, INC.
 C SE NE Sec. 11-35-15W
 Barber County, Kansas

Commenced: October 22, 1962


Completed: November 7, 1962

Set 8 5/8" at 933' and cemented with
 650 sacks cement.

Set 4 1/2" at 5062' and cemented with
 140 sacks cement.


Clay and shale	400 ft.
Shale and shells	520
Redbed and shale	650
Shale and shells	935
Shale and redbed	1640
Shale and shells	1990
Lime and shale	2090
Lime	2655
Shale and lime	4106
Lime	4175
Lime and shale	4260
Lime	4805
Lime and shale	4855
Lime	4935
Lime and shale	4990
Lime	5023
Shale	5025
Lime	5062 Total Depth

I, F. M. Callaway, Hereby certify that this is a true and correct log
 of the above captioned well, as shown by the daily drilling reports.


 F. M. Callaway

Subscribed and sworn to before me this 19th day of November, 1962.

My commission expires March 21, 1966


 Helen Schultz, Notary Public

ALLIED CEMENTING CO., INC. 7518

REMIT TO P.O. BOX 31
RUSSELL, KANSAS 67665

15-007-19011-0000

SERVICE POINT: Medicine Lodge

DATE <u>10-10-00</u>	SEC. <u>11</u>	TWP. <u>35</u>	CALLED OUT <u>11:06 AM</u>	ON LOCATION <u>12:30</u>	JOB START <u>1:05 pm</u>	JOB FINISH <u>4:45 pm</u>
LEASE <u>Davis Ranch</u>	WELL # <u>F-11</u>	LOCATION <u>HARDNER KS. 15 mi N into Barber</u>	COUNTY <u>Barber</u>	STATE <u>KS.</u>		

OLD OR NEW (Circle one)

CONTRACTOR Quality Well Service

TYPE OF JOB OHP

HOLE SIZE	T.D.
CASING SIZE <u>4 1/2</u>	DEPTH <u>940'</u>
TUBING SIZE	DEPTH
DRILL PIPE	DEPTH
TOOL	DEPTH
PRES. MAX	MINIMUM
MEAS. LINE	SHOE JOINT
CEMENT LEFT IN CSG.	
PERFS.	
DISPLACEMENT <u>freshwater + gel</u>	

OWNER PPST

CEMENT

AMOUNT ORDERED

<u>110</u> <u>3x</u> <u>60:40:6</u>
<u>15</u> <u>5x</u> <u>GEL</u>

COMMON	<u>66</u>	@	<u>6.35</u>	<u>419.10</u>
POZMIX	<u>44</u>	@	<u>3.25</u>	<u>143.00</u>
GEL	<u>21</u>	@	<u>9.50</u>	<u>199.50</u>
CHLORIDE		@		
		@		
		@		
		@		
		@		
		@		
HANDLING	<u>131</u>	@	<u>1.05</u>	<u>137.55</u>
MILEAGE	<u>131 x 40</u>		<u>.04</u>	<u>209.60</u>
TOTAL				<u>1108.75</u>

EQUIPMENT

PUMP TRUCK # <u>352</u>	CEMENTER <u>Carol Balding</u>
	HELPER <u>David West</u>
BULK TRUCK # <u>242</u>	DRIVER <u>Jason T</u>
BULK TRUCK #	DRIVER

REMARKS:

pump 50' x 940' - load + dig w/ gel
40' x 400'
20' x 40'

SERVICE

DEPTH OF JOB <u>940'</u>	
PUMP TRUCK CHARGE	<u>470.00</u>
EXTRA FOOTAGE	@
MILEAGE <u>40</u>	@ <u>3.00</u> <u>120.00</u>
PLUG	@
	@
	@
TOTAL <u>590.00</u>	

CHARGE TO: PPST

STREET _____

CITY _____ STATE _____ ZIP _____

FLOAT EQUIPMENT

	@	
	@	
	@	
	@	
	@	

