

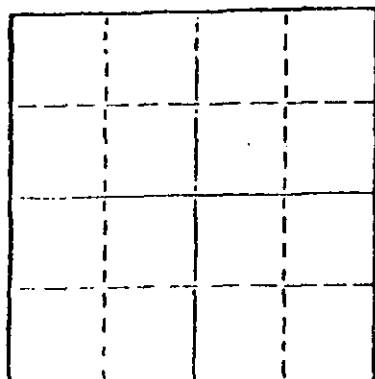
STATE OF KANSAS
STATE CORPORATION COMMISSION

WELL PLUGGING RECORD

Give All Information Completely
Make Required Affidavit
Mail or Deliver Report to
Conservation Division
State Corporation Comm.
245 North Water
Wichita, KS 67202

Barber County, Sec. 11 Twp. 35S Rge. 14 R/W
Location as "NE/CNW SW 1/4" or footage from lines
1490' FWL - 1200 FNL

Lease Owner Cities Service Company
Lease Name Sternberger F Well No. 1
Office Address 209 W. William, Wichita, KS 67202
Character of Well (Completed as Oil, Gas or Dry Hole)
Dry Hole



Locate well correctly on above
Section Plot

Date Well completed 8-3 1980
Application for plugging filed verbal approval 8-3 1980
Application for plugging approved 8-5 1980
Plugging commenced 8-3 1980
Plugging completed 8-3 1980

Reason for abandonment of well or producing formation
D & A
If a producing well is abandoned, date of last production
19

Was permission obtained from the Conservation Division or
its agents before plugging was commenced? Yes

Name of Conservation Agent who supervised plugging of this well William T. Owen
Producing formation _____ Depth to top _____ Bottom _____ Total Depth of Well 15000 ft.
Show depth and thickness of all water, oil and gas formations.

OIL, GAS OR WATER RECORDS

CASING RECORD

FORMATION	CONTENT	FROM	TO	SIZE	PUT IN	PULLED OUT
				8 5/8"	390' RKB	0

Describe in detail the manner in which the well was plugged, indicating where the mud fluid was placed and the method or methods used in introducing it into the hold. If cement or other plugs were used, state the character of same and depth placed, from _____ feet to _____ feet for each plug set.

Plug and abandon. Forty (40) sacks 50-50 Pozmix at 390 ft. Plug and 10 sacks 50-50 Pozmix at 40 ft. Five (5) sacks 50-50 Pozmix in rat hole. Two (2) sacks 50-50 Pozmix in mouse hole. Plug and abandon. Complete 8-2-80.

STATE OF KANSAS RECEIVED
8-11-80
AUG 12 1980
CONSERVATION DIVISION
Wichita, Kansas

(If additional description is necessary, use BACK of this sheet)

Name of Plugging Contractor Damac Drilling Company

STATE OF Kansas COUNTY OF Sedgwick, ss.
(employee of owner) or (owner or operator)

of the above-described well, being first duly sworn on oath, says: That I have knowledge of the facts, statements, and matters herein contained and the log of the above-described well as filed and that the same are true and correct. So help me God.

Glenn E. Meier
STATE NOTARY PUBLIC
Sedgwick County, Kansas

(Signature) W. J. Devaney W. J. Devaney
209 E. William 700 Sutton Place, Wichita, KS
(Address) 67202

SUBSCRIBED AND SWORN TO before me this 7th day of August, 1980

Glenn E. Meier
Glenn E. Meier Notary Public.

My commission expires 6-3-81

15-007-20965-0000
WELL LOG

COMPANY Cities Service Company

SEC. II T. 35S R. 14W

FARM Sternberger "F" NO. 1


LOC. NW

TOTAL DEPTH 5000

COUNTY Barber, Kansas

COMM. 7-23-80 COMP. 8-3-80

CONTRACTOR DaMac Drilling Inc.



CASING 8 5/8 set @ 389

ELEVATION

PRODUCTION P&A

FIGURES INDICATE BOTTOM OF FORMATIONS

Surface Sand	0	877
RedBed, Shale	877	1100
Shale	1100	1740
Lime, Shale	1740	4940
Lime	4940	5000 RTD

RECEIVED
STATE COMMISSION
AUG 11 1980
CONSULTING DIVISION
Wichita Kansas

State of Kansas }
County of Barton } SS


I, Martha J. McKown of DaMac Drilling Inc.

upon oath state the above and foregoing is a true and correct copy of the log of the Sternberger "F" No. 1 well.

Martha J. McKown

Subscribed and sworn to before me this 3rd day of August 1980

My Commission Expires:



Yada L. Sullivan
NOTARY PUBLIC