

15-007-20158-0000

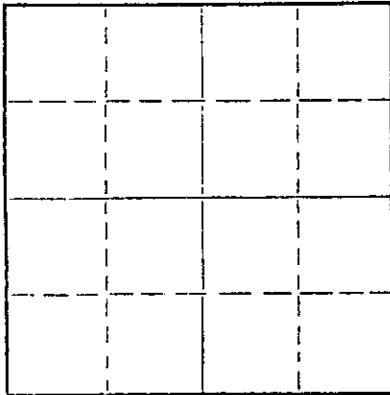
STATE OF KANSAS
STATE CORPORATION COMMISSION

Form CP-4

Give All Information Completely
Make Required Affidavit
Mail or Deliver Report to:
Conservation Division
State Corporation Commission
212 No. Market
Wichita, Kansas 67202

WELL PLUGGING RECORD

Barber County. Sec. 11 Twp. 35S Rge. (E) 14 (W)
Location as "NE/CNWxSWx" or footage from lines C E/2 (SW SE NE)
Lease Owner Western Oilfields, Inc.
Lease Name Sternberger Well No. 7
Office Address 1800 Empire Life Building, Dallas, Texas
Character of Well (completed as Oil, Gas or Dry Hole) dry hole
Date well completed July 21 1970
Application for plugging filed July 21 1970
Application for plugging approved July 21 1970
Plugging commenced July 21 1970
Plugging completed July 21 1970
Reason for abandonment of well or producing formation dry hole



Locate well correctly on above
Section Plat

If a producing well is abandoned, date of last production 19
Was permission obtained from the Conservation Division or its agents before plugging was commenced? yes

Name of Conservation Agent who supervised plugging of this well Russ Beiherstein
Producing formation Depth to top Bottom Total Depth of Well 4890 Feet
Show depth and thickness of all water, oil and gas formations.

OIL, GAS OR WATER RECORDS

CASING RECORD

FORMATION	CONTENT	FROM	TO	SIZE	PUT IN	PULLED OUT
				8 5/8	431'	None

Describe in detail the manner in which the well was plugged, indicating where the mud fluid was placed and the method or methods used in introducing it into the hole. If cement or other plugs were used, state the character of same and depth placed, from feet to feet for each plug set.

Filed w/mud to 375' set plug & 1/2 sx. Hulls & 35 sxs. Common Cement.
Filed w/mud to 40' set 1/2 sxs, Hulls & Plug & 10 sxs. Common Cement.
5 sxs. cement in rathole.

RECEIVED
STATE CORPORATION COMMISSION
AUG 11 1970
CONSERVATION DIVISION
Wichita, Kansas

(If additional description is necessary, use BACK of this sheet)


Name of Plugging Contractor Leben Drilling, Inc.
Address P.O. Box 486 Great Bend, Kansas 67530

STATE OF Kansas, COUNTY OF Barton, ss.
James R. Rodgers (employee of owner) or (owner or operator) of the above-described well, being first duly sworn on oath, says: That I have knowledge of the facts, statements, and matters herein contained and the log of the above described well as filed and that the same are true and correct. So help me God.

(Signature) James R. Rodgers
P.O. Box 486 Great Bend, Kansas
(Address)

Subscribed and sworn to before me this 4th day of August, 1970

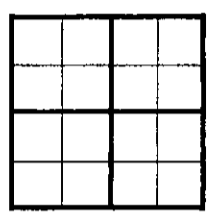
Helen L. Lindenmuth
Notary Public.



WELL LOG

Company Western Oilfields, Inc.
Contractor Leben Drilling, Inc.
Farm Sternberger #7
Total Depth 4890' RTD
Commenced 7-11-70
Completed 7-21-70

Sec. 11 T. 35S R. 14W
Loc. C E/2 (SW SE NE)
County Barber
Casing 8 5/8" 20# New Casing set @ 431'
w/325 sxs. 50/50 Poz. 3% HA5
Production
D & A




Figures Indicate Bottom of Formations

1075	Surface Soils
1265	Red Bed & Shale
1986	Shale & Lime
2700	Lime
3168	Shale & Lime
3580	Lime
3992	Lime & Shale
4890	Lime
<u>4890</u>	<u>RTD</u>

RECEIVED
STATE CORPORATION COMMISSION
8-11-70
AUG 11 1970
CONSERVATION DIVISION
Wichita, Kansas

State of Kansas
County of Barton } SS

I, James R. Rodgers of Leben Drilling, Inc., upon oath state that the above and foregoing is a true and correct copy of the log of the Sternberger #7



James R. Rodgers

Subscribed and sworn to before me this 4th day of August, 1970

My Commission Expires:
November 13, 1973

Helen L. Lindenmuth