

RECEIVED
KCC DISTRICT #2
MAR 15 2005
WICHITA, KS

KANSAS CORPORATION COMMISSION
OIL & GAS CONSERVATION DIVISION
WELL PLUGGING APPLICATION
Please TYPE Form and File ONE Copy

Form CP-1
September 2003
This Form must be Typed
Form must be Signed
All blanks must be Filled

API # 15-095-23202-00-04 (Identifier Number of this well). This must be listed for wells drilled since 1967; if no API # was issued,

indicate original spud or completion date 12-24-92

Well Operator: Bluestem, Inc (Owner / Company Name) KCC License #: 32557 (Operator's)

Address: 1336 W. County line Rd City: Cedar Vale

State: Ks Zip Code: 67024 Contact Phone: (620) 758-2809

Lease: Kennedy Well #: 3-28 Sec. 28 Twp. 33 S. R8 East West

NW-SE-NE Spot Location / QQQQ County: Cowley

3351 3300 Feet (in exact footage) From North / South (from nearest outside section corner) Line of Section (Not Lease Line)

941 825 Feet (in exact footage) From East / West (from nearest outside section corner) Line of Section (Not Lease Line)

Check One: Oil Well Gas Well D&A Cathodic Water Supply Well

SWD Docket # _____ ENHR Docket # _____ Other: _____

Conductor Casing Size: _____ Set at: _____ Cemented with: _____ Sacks

Surface Casing Size: 8 5/8" Set at: 450' Cemented with: 330- 5x5 Sacks

Production Casing Size: 4 1/2" Set at: 2369' Cemented with: 125 Sacks

List (ALL) Perforations and Bridgeplug Sets: 2272-2290

Elevation: 1027 (G.L. / K.B.) T.D.: _____ P.B.T.D.: _____ Anhydrite Depth: _____
(Stone Corral Formation)

Condition of Well: Good Poor Casing Leak Junk in Hole

Proposed Method of Plugging (attach a separate page if additional space is needed): Plug bottom off 50' above gent
with ~~4 1/2~~ Sand - 4 1/2 SKs Cement 450' to Surface inside and out.

Is Well Log attached to this application as required? Yes No Is ACO-1 filed? Yes No

If not explain why? _____

RECEIVED
MAR 18 2005
KCC WICHITA

Plugging of this Well will be done in accordance with K.S.A. 55-101 et. seq. and the Rules and Regulations of the State Corporation Commission.

List Name of Company Representative authorized to be in charge of plugging operations: Floyd Montgomery

Phone: (620) 758-2809

Address: 1336 W. County line Rd City / State: Cedar Vale, Ks

Plugging Contractor: Elmore, Inc (Company Name) KCC License #: 32884 (Contractor's)

Address: P.O. Box Sedan, Ks 67361 Phone: (620) 725-5538

Proposed Date and Hour of Plugging (if known?): Middle of May 2005

Payment of the Plugging Fee (K.A.R. 82-3-118) will be guaranteed by Operator or Agent

Date: 3/9/05 Authorized Operator / Agent: Floyd W. Montgomery (Signature)

12/05

1/05

✓

Four Sandh Oil - office copy

COMPANY Nondorf Oil + Gas **RECEIVED**
 WELL Kennedy #3-28 **MAR 18 2005**
 FIELD _____ **KCC WICHITA**
 COUNTY Cowley STATE KANSAS
 LOCATION 550' FNL,
825' FEL, SE NE
 SEC 28 TWP 33^s RGE 8E
 Other Services
Perf.

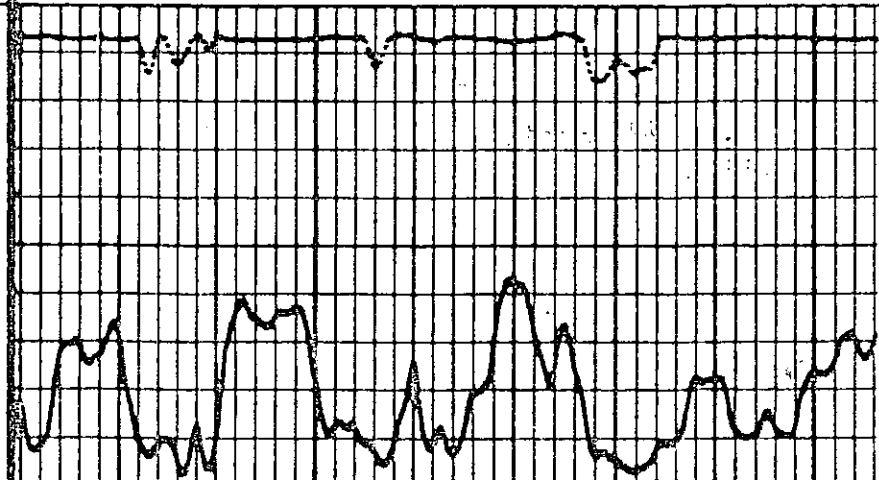

Permanent Datum G.h Elev. 1027 Elev. K.B. 1032
 Measured from G.h. 0 Ft. Above Permanent Datum D.F. _____
 Logging Measured from KB G.L. 1027

Date 12-14-82 Type Fluid in Hole WATER
 Job No. ONE Density _____ Visc. _____
 Driller 2370 Max. Rec. Temp. _____
 Logger 2309 Est. Cement Top 1760
 Log Interval 2304 Equip. _____ Location 7109 Wichita
 Log Interval 1688 Recorded By V. FREEMAN
 Hole Size 7 7/8 Witnessed By MR. HAZEN

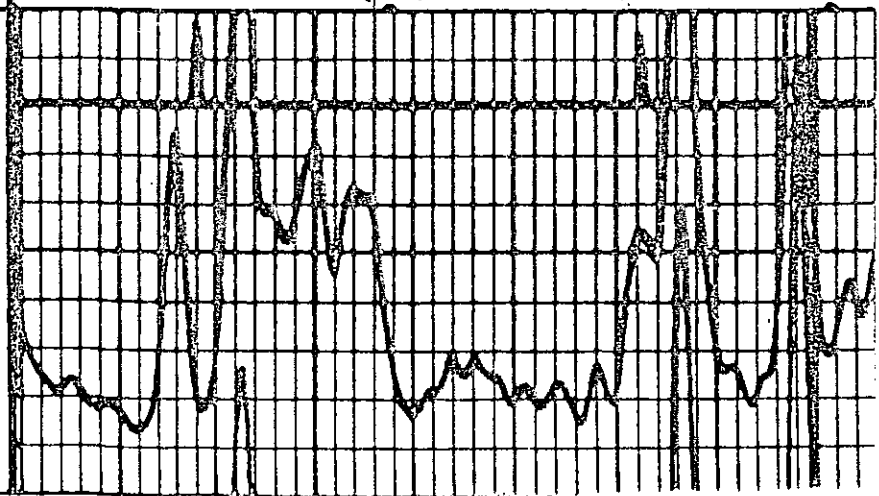
CEMENTING REC.	Size	Wt/Ft	Grade	Type Joint	Top	Bottom
Surface String	<u>8 5/8</u>				<u>Surf.</u>	<u>450</u>
1. String	<u>4.5</u>			<u>Collar</u>	<u>Surf.</u>	<u>T.R.</u>
2. String						
3. String						
4. String						

PRIMARY CEMENTING DATA

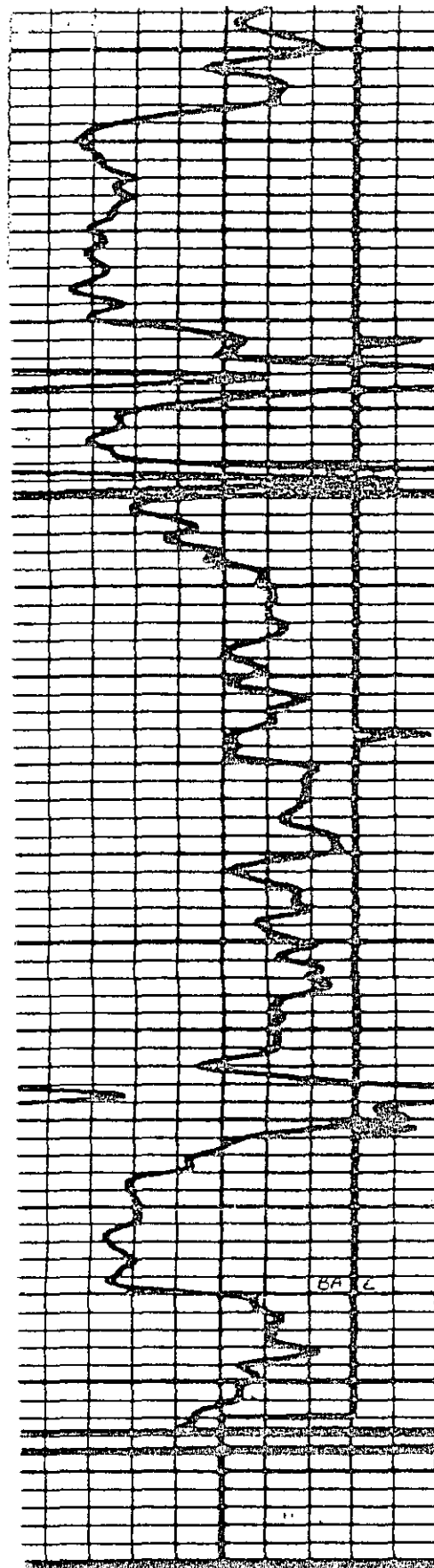
CEMENTING REC.	Surface	Protection	Production	Liner
Volume of Cement			<u>125 SACKS</u>	
Weight of Cement				
Water				
Water by %				
Slurry				
Water Loss				
Mud Type				



2112(-1085)
 2156(-1129)
 Pawnee Ls.
 Oswego Ls.



6R API 180
 0



2156(-1129)
Oswego
Ls.

02200

2263(-1236)

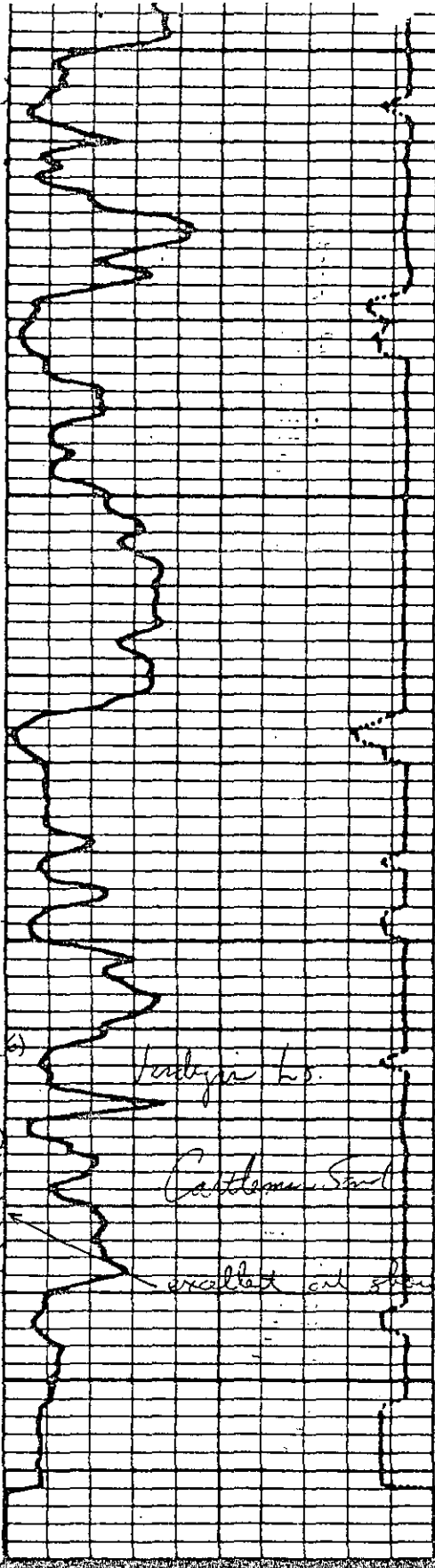
2273(-1246)

(17')

BAL

(-1263)


02300



Indigo Ls.

Castlemore Sand

excellent cut spec



500 CCL 500
GR API 150

800 TT3 (μSEC) 200
0 AMPLITUDE-MV 85

200 S SPECTRUM 1200

RECEIVED
MAR 18 2005
KCC WICHITA

60
8
7200
22
40
60
85
2300
20
30

(1185)

whit, con, faxla/ds
sandy, tite

Sh - dk, v, blk, v, calc,
blocky, sil split, carb.

Lm - whit, con, faxla/dense, tite
grayest mottled, pyric, tite
- grey, marly i.p.

- whit, med/gre, xln, some
later to a per, sil
ex thut, tr wt

- brn, tan, con dense to faxla,
marly i.p., tite

- sil base, cong

Sh - blk, carb, pyric, blocky

Ss - grey, r. to, calc, glauc, tite

Sh - m - grey, calc, silty
cut, platy, chunky

Sh - m/dk, firm, blocky,
sil pyric, some

Coal - blk, brittle, fissile, black

Ss - fm, whit, to gr, some, silty
dilatant, to per, to con
ex sil, a lac, siluar, siluar
ex yellow, whit siluar

- grainy sil to 11 F

- dk grey, shale fragments, imbedded

- fm, whit, to/c, some con, well
cut, sil calcite 1/3 per,
ex siluar, siluar, con

Sh - m grey, smth, sil silty, calc
firm, blocky, sil split

- 1/2 grey silty

Sh - m - grey, firm, blocky,
split

- est Fx = Se = x

fine mottled sh
fluv, siluar,
odor

Coal 5th
- est Cattleman's
- 84

9/200

RECEIVED
MAR 18 2005
KCC WICHITA