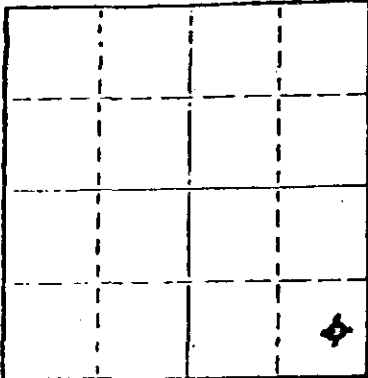


STATE OF KANSAS
STATE CORPORATION COMMISSION

WELL PLUGGING RECORD

Give All Information Completely
Make Required Affidavit
Mail or Deliver Report to
Conservation Division
State Corporation Comm.
245 North Water
Wichita, KS 67202

Barber County, Sec. 35 Twp. 30S Rge. 12 E/W
Location as "NE/CNW $\frac{1}{4}$ /SW $\frac{1}{4}$ " or footage from lines
210' E of C SE SE
Lease Owner George R. Jones
Lease Name Mott "A" Well No. 1
Office Address Suite 1310, 125 No. Market, Wichita, KS 67202
Character of Well (Completed as Oil, Gas or Dry Hole)
dry hole
Date Well completed September 2 19 79
Application for plugging filed 19
Application for plugging approved September 5 1979
Plugging commenced September 2 1979
Plugging completed September 2 19 79
Reason for abandonment of well or producing formation
dry hole
If a producing well is abandoned, date of last production
19



Locate well correctly on above
Section Plot

Was permission obtained from the Conservation Division or
its agents before plugging was commenced?

Name of Conservation Agent who supervised plugging of this well William T. Owen
Producing formation Miss Depth to top -- Bottom -- Total Depth of Well 4264'
Show depth and thickness of all water, oil and gas formations.

OIL, GAS OR WATER RECORDS

CASING RECORD

FORMATION	CONTENT	FROM	TO	SIZE	PUT IN	PULLED OUT
				Ran 7 fits of 20#	8 5/8" csg	
				set @ 286'	cemented w/250 sks	
				Common 2% Gel, 3% CC		
				PD 7:00 pm	8/25/79	

Describe in detail the manner in which the well was plugged, indicating where the mud fluid
was placed and the method or methods used in introducing it into the hold. If cement or other
plugs were used, state the character of same and depth placed, from feet to
feet for each plug set.

Plug #1 @ 270' - 40 sks
Plug #2 @ 40' - 12 sks
Rathole - 3 sks
PD 1 p.m. 9/2/79

(If additional description is necessary, use BACK of this sheet)

Name of Plugging Contractor GABBERT-JONES, INC.

STATE OF KANSAS COUNTY OF SEDGWICK, ss.
George R. Jones (employee of owner) or (owner or operator)
of the above-described well, being first duly sworn on oath, says: That I have knowledge of
the facts, statements, and matters herein contained and the log of the above-described well
as filed and that the same are true and correct. So help me God.

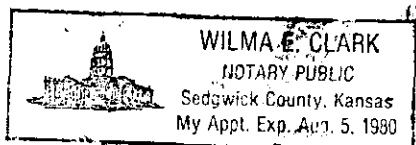
(Signature) *George R. Jones*
George R. Jones
Suite 1310, 125 No. Market, Wichita, KS 67202
(Address)

SUBSCRIBED AND SWORN TO before me this 17th day of September, 1979

Wilma E. Clark
Wilma E. Clark Notary Public.

My commission expires August 5, 1980

RECEIVED
STATE CORPORATION COMMISSION



SEP 18 1979
9-18-79
CONSERVATION DIVISION
Wichita, Kansas

15-007-20784-0000

GABBERT-JONES, INC.
WICHITA, KANSAS
DRILLERS' WELL LOG

Mott "A" #1
150' E of C-SE-SE Sec 35-308-12W
Barber County Kansas

Commenced: 8-25-79

Completed: 9-2-79

OPERATOR: George Jones

Depth		Formation	Remarks
From	to		
0	90	Sand-Redbed	Ran 7 jts of 20# 8 5/8" csg set @ 286' Cemented w/250 sks Common 2% Gel
90	290	Redbed	
290	810	Redbed-Sand-Shale-Shells	3% CC PD @ 7:00 p.m. 8-25-79
810	1730	Shale-Shells	
1730	2080	Shale	
2080	2260	Shale-Lime	
2260	2660	Shale	
2660	2845	Shale-Lime	
2845	3710	Shale	
3710	3815	Shale-Lime	
3815	4264	Lime	
	4264 - TD		DRY & ABANDONED

STATE OF KANSAS)
) SS
COUNTY OF SEDGWICK)

I, the undersigned, being duly sworn on oath, state that the above
Drillers' Well Log is true and correct to the best of my knowledge and belief and
according to the records of this office.


GABBERT-JONES, INC.

James S. Sutton II
JAMES S. SUTTON II

Subscribed and sworn to before me this 6th day of September, 1979.

Elizabeth J. Edwards
ELIZABETH J. EDWARDS-NOTARY PUBLIC

My Commission expires February 6, 1983.



RECEIVED
STATE CORPORATION COMMISSION

SEP 18 1979
9-18-79
CONSERVATION DIVISION
Wichita, Kansas