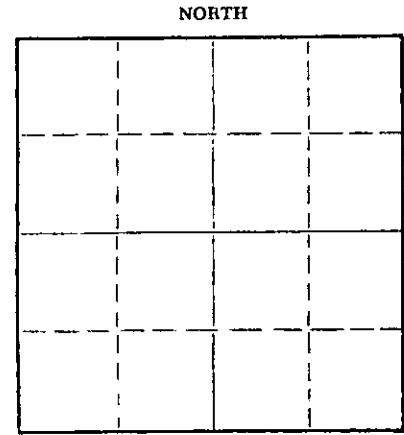


15-007-3207-0000

STATE OF KANSAS
STATE-CORPORATION COMMISSION

Give All Information Completely
Make Required Affidavit
Mail or Deliver Report to:
Conservation Division
State Corporation Commission
211 No. Broadway
Wichita, Kansas

WELL PLUGGING RECORD



Barber County, Sec. 32 Twp. 30 Rge. 12 (E) W (W)
Location as "NE/CNW*SW*" or footage from lines SE SE NE

Lease Owner Tom Kat, Inc.

Lease Name OLSON "A" Well No. 1

Office Address 1127 Wichita Plaza Bldg., Wichita, Ks.

Character of Well (completed as Oil, Gas or Dry Hole) D & A

Date well completed 1/2 19 66

Application for plugging filed 19

Application for plugging approved 19

Plugging commenced 1/2 19 66

Plugging completed 1/2 19 66

Reason for abandonment of well or producing formation No commercial quantities of oil or gas encountered.

If a producing well is abandoned, date of last production 19

Was permission obtained from the Conservation Division or its agents before plugging was commenced? yes

Name of Conservation Agent who supervised plugging of this well Archie Elving, Pratt, Kansas

Producing formation none Depth to top Bottom Total Depth of Well 3887 Feet

Show depth and thickness of all water, oil and gas formations.

OIL, GAS OR WATER RECORDS

CASING RECORD

FORMATION	CONTENT	FROM	TO	SIZE	PUT IN	PULLED OUT
Surface				8 5/8"	220'	none

Describe in detail the manner in which the well was plugged, indicating where the mud fluid was placed and the method or methods used in introducing it into the hole. If cement or other plugs were used, state the character of same and depth placed, from feet to feet for each plug set.

= Heavy mud was put into the hole to a depth of 200 feet, where the bottom plug was set and cemented with 25 sacks of cement. Mud was then put into the hole to a depth of 40 feet, where the second plug was set and cemented with 10 sacks of cement. Two sacks of cement were used in the rathole.

Surface casing was cut off below ground level and the location abandoned.

RECEIVED
STATE CORPORATION COMMISSION

F-7-66
JAN 7 1966

(If additional description is necessary, use BACK of this sheet)

Name of Plugging Contractor Tom Kat, Inc.

Address 1127 Wichita Plaza Bldg., Wichita, Kansas

STATE OF KANSAS, COUNTY OF SEDGWICK

Richard C. Davis (employee of owner)

well, being first duly sworn on oath, says: That I have knowledge of the facts, statements, and matters herein contained and the log of the above-described well as filed and that the same are true and correct. So help me God.

(Signature)

1127 Wichita Plaza Bldg., Wichita, Ks.

(Address)

SUBSCRIBED AND SWORN to before me this 6th day of January, 19 66

My commission expires April 16, 1969.

Notary Public.

DRILLERS LOG

#1 'A' OLSON

TOM KAT, INC.

SE SE NE, Sec. 32-30-12W

Barber County, Kansas

Commenced: 12/20/65
 Completed: 1/ 2/66
 Elevation: 1799 KB

FROM	TO	
0	218	
218	320	Shale & shells
320	1030	Red Bed
1030	1590	Red Bed & shells
1590	1718	Shale
1718	1758	Anhydrite
1758	1869	Shale
1869	1995	Shale & shells
1995	2245	Shale & lime
2245	2341	Shale
2341	2405	Lime & shale
2405	2600	Shale & lime
2600	2663	Shale
2663	2825	Shale & lime
2825	3397	Lime & shale
3397	3551	Shale
3551	3696	Lime & shale
3696	3743	Shale & sand
3743	3763	Sand
3763	3848	Shale & sand
3848	3887	Shale & lime
	3887	Rotary Total Depth
	3888	Log Total Depth

Remarks:


Set 220' of 8 5/8" surface casing with 150 sacks of cement.

Tops:

Heebner	3672	-1873
Toronto	3688	-1889
Doug.	3702	-1903
Doug. Sd.	3722	-1923
2nd Sd.	3832	-2033
Brown Lime	3857	-2058
Lansing	3870	-2071


RECEIVED
 STATE ENGINEER'S OFFICE
 JAN 10 1966
 1-10-66

I certify to the best of my knowledge and belief, the above represents a true and accurate driller's log record of the captioned well.


 Richard C. Davis

STATE OF KANSAS
 SS
 COUNTY OF SEDGWICK

Subscribed and sworn to before me this 10th day of January, 1966.


 Carolyn L. Scott

My commission expires: April 16, 1969.

TOM KAT, INC.

#1 OLSON "A"

DRILLING TIME

SE SE NE, Sec. 32-30S-12W

Barber County, Kansas
Elevation 1799 RB

DEPTH	MINUTES	REMARKS
1' Intervals		

3300	2-2-1-1-2/1-1-1-1-1	
10	1-2-1-1-2/1-1-2-1-1	
20	1-2-1-2-1/2-2-1-2-1	
30	1-2-2-1-2/1-2-2-1-2	
40	1-1-2-1-1/2-1-2-1-2	
50	1-2-1-1-1/1-1-1-1-1	
60	1-1-2-2-2/1-2-2-2-2	
70	2-3-2-2-2/2-2-2-2-2	
80	2-2-3-2-2/2-1-1-1-2	
90	1-1-2-1-1/1-1-2-1-2	
3400	2-3-2-3-2/2-3-2-3-3	
10	3-3-2-3-2/3-3-1-2-1	
20	1-2-2-3-3/2-3-2-2-2	
30	2-2-2-1-1/1-1-2-2-2	
40	1-1-2-2-2/1-1-1-1-1	
50	2-1-2-2-2/1-2-1-1-2	Mix Mud
60	2-4-3-3-4/4-4-3-4-4	
70	4-4-3-4-3/4-3-3-4-3	
80	3-5-4-4-3/4-5-5-5-4	
90	5-3-2-3-3/4-4-4-4-3	
3500	4-3-4-3-3/3-2-2-2-3	
10	1-2-2-2-2/2-2-2-2-1	
20	2-2-1-2-1/2-1-1-2-2	
30	1-2-1-2-2/2-2-4-5-4	
40	2-3-2-4-3/4-4-4-2-3	
50	5-4-5-2-4/3-4-2-4-5	
60	4-4-4-3-4/4-4-3-4-2	
70	2-2-1-3-2/3-4-4-4-3	
80	4-3-3-3-3/2-2-3-3-2	
90	3-3-2-1-2/2-2-3-3-3	
3600	2-2-2-1-1/4-5-3-3-4	Mix Mud
10	4-3-3-4-5/5-4-3-3-3	
20	2-2-2-2-4/6-6-4-6-4	
30	4-5-5-4-4/4-3-4-4-5	
40	5-5-5-6-6/6-10-6-4-5	Trip
50	5-5-6-5-7/6-7-13-11-12	
60	15-15-10-2-12/6-6-2-3-5	Trip
70	5-6-4-2-2/2-1-1-1-4	
80	5-2-2-3-3/4-4-3-5-5	
90	3-3-2-4-3/3-4-4-5-6	

RECORDED
STATE GEOLOGICAL COMMISSION

JAN 7 1966
1-7-66
DIVISION

TOM KAT, INC.

#1 OLSON "A"

DRILLING TIME

SE SE NE,
Sec. 32-30S-12W

Barber County, Kansas
Elevation 1799 KB

DEPTH	MINUTES	REMARKS
1' Intervals *****		
3700	4-4-2-2-4/4-3-3-2-4	
10	5-2-3-7-4/3-3-3-3-2	
20	3-2-3-2-2/1-2-1-1-1	
30	1-1-2- $\frac{1}{2}$ -1 $\frac{1}{2}$ /2-1-1-1-1	Circ. DST #1 3700-3743
40	1-2-3-2-2/1-2-1-1-1	Circ.
50	1-1-1-1-1/1-1-1-1-1	
60	1-1-1-2-2/4-3-4-2-2	
70	3-3-2-2-2/3-4-2-4-3	
80	4-3-4-3-3/4-4-4-4-4	
90	4-3-4-4-4/2-3-3-4-3	
3800	3-3-3-3-3/3-3-4-3-3	
10	3-3-3-3-3/3-4-3-3-3	
20	3-3-3- 3 -3/2-3-3-3-4	Circ.
30	2-1-2-2-2/2-1-2-1-2	DST #2 3832-3840, Circ.
40	1-1-1-1-2/2-2-2-3-3	
50	3-3-2-3-4/4-3-3-3-3	
60	3-3-3-3-4/4-3-5-4-5	
70	5-5-5- 4 -5/4-4-6-4-6	
80	5-5-5-6-6/6-6	Circ. for log