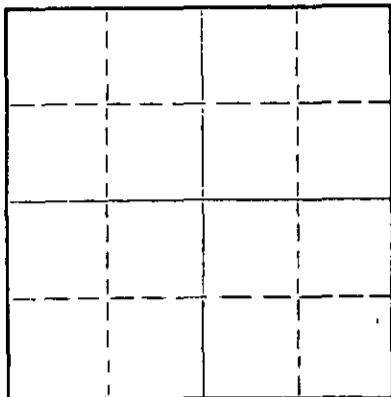


Give All Information Completely  
Make Required Affidavit  
Mail or Deliver Report to:  
Conservation Division  
State Corporation Commission  
211 No. Broadway  
Wichita, Kansas

WELL PLUGGING RECORD

NORTH



Locate well correctly on above  
Section Plat

Barber County, Sec 32 Twp. 30 Rge. 12 (E) (W)  
Location as "NE/CNW/SW" or footage from lines C SW SW  
Lease Owner K. A. Holke & R. D. Gensch  
Lease Name Means Well No. 1  
Office Address 1527 Wichita Plaza, Wichita, Kansas  
Character of Well (completed as Oil, Gas or Dry Hole) Dry Hole  
Date well completed 9-9-64 19  
Application for plugging filed 9-9-64 19  
Application for plugging approved 9-9-64 19  
Plugging commenced 9-9-64 19  
Plugging completed 9-9-64 19  
Reason for abandonment of well or producing formation Dry Hole

If a producing well is abandoned, date of last production 19  
Was permission obtained from the Conservation Division or its agents before plugging was commenced? Yes

Name of Conservation Agent who supervised plugging of this well Archie Elving, Pratt, Kansas  
Producing formation \_\_\_\_\_ Depth to top \_\_\_\_\_ Bottom \_\_\_\_\_ Total Depth of Well 3905 Feet  
Show depth and thickness of all water, oil and gas formations.

OIL, GAS OR WATER RECORDS

CASING RECORD

FORMATION	CONTENT	FROM	TO	SIZE	PUT IN	PULLED OUT
				8 5/8"	215'	none

Describe in detail the manner in which the well was plugged, indicating where the mud fluid was placed and the method or methods used in introducing it into the hole. If cement or other plugs were used, state the character of same and depth placed, from \_\_\_\_\_ feet to \_\_\_\_\_ feet for each plug set.

Mud to 215' Plug 1/2 sk. hulls 25 sks. cement  
Mud to 40' Plug 1/2 sk. hulls 10 sks. cement  
2 sks. in rathole.

RECEIVED  
STATE CORPORATION COMMISSION

SEP 14 1964  
7-14-64  
CONSERVATION DIVISION  
Wichita, Kansas

(If additional description is necessary, use BACK of this sheet)

Name of Plugging Contractor Leben Drilling, Inc.  
Address P. O. Box 486, Great Bend, Kansas

STATE OF KANSAS, COUNTY OF BARTON, ss.  
Leslie Kite

(employee of owner) or (owner or operator) of the above-described well, being first duly sworn on oath, says: That I have knowledge of the facts, statements, and matters herein contained and the log of the above-described well as filed and that the same are true and correct. So help me God.

(Signature) Leslie Kite  
P. O. Box 486, Great Bend, Kansas  
(Address)

SUBSCRIBED AND SWORN TO before me this 11th day of September, 1964

My commission expires April 1, 1967

Notary Public.

DRILLER'S LOG


COMPANY: K. A. HOLKE & R. D. GENSCH  
 CONTRACTOR: LEBEN DRILLING, INC.  
 FARM: MEANS #1  
 LOCATION: C SW SW Sec. 32-30-12  
 BARBER COUNTY, KANSAS  
 COMMENCED: 9-2-64  
 COMPLETED: 9-9-64

0	75	Sand
75	205	Redbed
205	290	Redbed, Shale, Shells
290	1025	Redbed
1025	1600	Shale
1600	1675	Lime & Shale
1675	1970	Shale & Lime
1970	2180	Lime & Shale
2180	2325	Lime
2325	2620	Lime & Shale
2620	2900	Lime
2900	3300	Lime & Shale
3300	3495	Lime
3495	3762	Lime & Shale
3762	3780	Sand
3780	3810	Sand, Lime & Shale
3810	3905	Lime & Shale
	<u>3905</u>	<u>Rotary Total Depth - D. &amp; A.</u>

RECEIVED  
 STATE CORPORATION COMMISSION  
 SEP 14 1964  
 9-14-64  
 CONSERVATION DIVISION  
 Wichita, Kansas


Set 8 5/8" used surface casing @ 215' cemented with 200 sacks 50-50 Posmix with HA5.

I, Leslie Kite, do hereby certify that the above and foregoing is a true and correct copy of the log of the Means #1, C SW SW Section 32, Township 30, Range 12, Barber County, Kansas, as reflected by the files of Leben Drilling, Inc.

  
 \_\_\_\_\_  
 Leslie Kite

STATE OF KANSAS )  
 ) SS  
 COUNTY OF BARTON )

Subscribed and sworn to before me, a Notary Public, in and for Barton County, Kansas, this 11th day of September, 1964.

  
 \_\_\_\_\_  
 Ulanda Nichols

My Commission Expires  
 April 1, 1967