

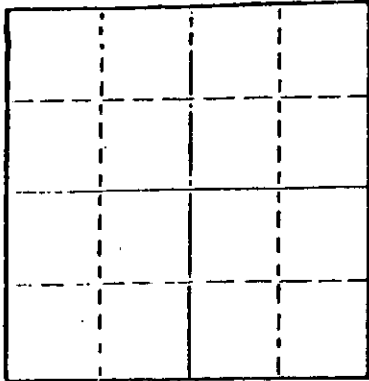
STATE OF KANSAS
STATE CORPORATION COMMISSION

WELL PLUGGING RECORD

Give All Information Completely
Make Required Affidavit
Mail or Deliver Report to
Conservation Division
State Corporation Comm.
245 North Water
Wichita, KS 67202

Barber County, Sec. 33 Twp. 30S Rge. 12W E/W
Location as "NE/CNW $\frac{1}{4}$ SW $\frac{1}{4}$ " or footage from lines
1980 FSL and FWL

Lease Owner Texas Oil & Gas Corp.
Lease Name Rule Ranch Well No. 1
Office Address Suite 300-200 W. Douglas, Wichita, Ks. 67202
Character of Well (Completed as Oil, Gas or Dry Hole)
dry



Locate well correctly on above
Section Plot

Date Well completed 3-22- 19 78
Application for plugging filed 3-22- 19 78
Application for plugging approved 3-23- 19 78
Plugging commenced 3-30- 19 78
Plugging completed 4-4 - 19 78
Reason for abandonment of well or producing formation
dry

If a producing well is abandoned, date of last production
19

Was permission obtained from the Conservation Division or
its agents before plugging was commenced? Yes

Name of Conservation Agent who supervised plugging of this well Bill Owens
Producing formation _____ Depth to top _____ Bottom _____ Total Depth of Well 3122'
Show depth and thickness of all water, oil and gas formations.

OIL, GAS OR WATER RECORDS

CASING RECORD

FORMATION	CONTENT	FROM	TO	SIZE	PUT IN	PULLED OUT
				8 5/8	215	None
				4 1/2	2825	2290

Describe in detail the manner in which the well was plugged, indicating where the mud fluid
was placed and the method or methods used in introducing it into the hold. If cement or other
plugs were used, state the character of same and depth placed from _____ feet to
_____ feet for each plug set.

RECEIVED
STATE CORPORATION COMMISSION

APR 18 1978

4-18-78
CONSERVATION DIVISION
Wichita, Kansas

Sand from 2792 to 2692'
4 sacks cement from 2692 to 2660'
Wooden bridge at 240 to 225'
Rock from 225 to 240'
4 yards of ready mix

(If additional description is necessary, use BACK of this sheet)

Name of Plugging Contractor Clarke Corporation

STATE OF KANSAS COUNTY OF SEDGWICK, ss.
Donald D. Yaw of Texas Oil & Gas Corp. (employee of owner) or (owner or operator)
of the above-described well, being first duly sworn on oath, says: That I have knowledge of
the facts, statements, and matters herein contained and the log of the above-described well
as filed and that the same are true and correct. So help me God.

(Signature) Donald D. Yaw
DONALD D. YAW of Texas Oil & Gas Corp.
200 W. Douglas (Address) Suite 300 67202

SUBSCRIBED AND SWORN TO before me this 17th day of April, 1978.

Elizabeth A. Cailey
Notary Public.

My commission expires January 23, 1980



KANSAS GEOLOGICAL SOCIETY
KANSAS WELL LOG BUREAU - KANSAS WELL SAMPLE BUREAU
KANSAS GEOLOGICAL SOCIETY BUILDING
508 EAST MURDOCK - WICHITA, KANSAS

COMPANY Texas Oil and Gas

SEC. 33 T30S R12W

FARM Rule Ranch

NO. 1 (OWWO)

LOC. 1980' FSL & 1980' FW

TOTAL DEPTH 3122'

COUNTY Barber

COMM. August 11, 1977


COMP. August 13, 1977

KANSAS

SHOT OR TREATED

CONTRACTOR H-30, Inc.

ISSUED August 29, 1977



CASING

20 10
15 5/8" 215' Set by prior operator
12 6
13 5

ELEVATION 1,737' K.B.

4 1/2" 2,824' cemented w/100 sxs cement

PRODUCTION

FIGURES INDICATE BOTTOM OF FORMATIONS

Old Rotary Total Depth 3,802'

Washed down to 3,125'

Rotary total depth 3,122'

I hereby certify the above and foregoing to be
a true and correct log of the above described
well as shown by the drilling reports.

H-30, Inc.

Dean Britting
Dean Britting


State of Kansas)
County of Sedgwick) ss:

Subscribed and sworn to before me a Notary Public
in and for said county and state this 29th day of
August, 1977

Elise Willison
Elise Willison - Notary Public

My Commission Expires:

June 30, 1978

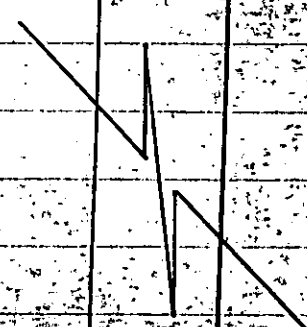
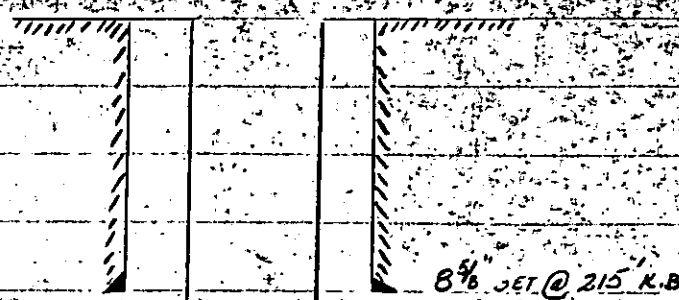


RECEIVED
STATE CORPORATION COMMISSION

APR 18 1978
4-18-78
CONSERVATION DIVISION
Wichita, Kansas

RULE RANCH #1
1980' F3L & 1980' FWL
SEC 33-30S-12W
BARBER Co., KS

G.L. 1729 K.B. 1737



32.7' ↑
 PLUG # 1
 INSERT FLOAT # 5
 SHOE JT # 29.8
 TRIPLEX SHOE # 1.7

EST. CMT TOP @ 2400
 PBTD = 2792 K.B.
 73 jts, 4 1/2", 10.5", K-55 ser @ 2825' K.B.
 CMT w/ 100 SKS