

15-007-01023-0000

STATE OF KANSAS  
STATE CORPORATION COMMISSION

WELL PLUGGING RECORD

OR  
FORMATION PLUGGING RECORD

Strike out upper line  
when reporting plug-  
ging off formations.

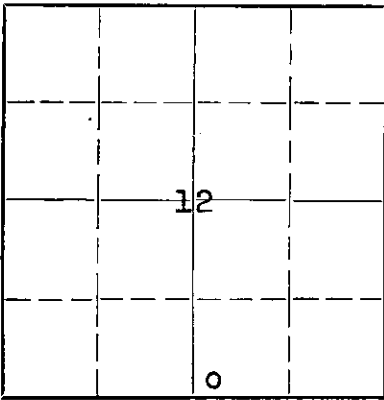
Give All Information Completely  
Make Required Affidavit  
Mail or Deliver Report to:  
Conservation Division  
State Corporation Commission  
800 Bitting Building  
Wichita, Kansas

BARBER

County. Sec. 12 Twp. 30 Rge. (E) 12 (W)

Location as "NE $\frac{1}{4}$ NW $\frac{1}{4}$ SW $\frac{1}{4}$ " or footage from lines SW SW SE $\frac{1}{4}$   
Lease Owner Shell Oil Co., Inc.  
Lease Name Mary C. Hull Well No. 1  
Office Address Box 744, Great Bend, Kansas  
Character of Well (completed as Oil, Gas or Dry Hole) Dry Hole  
Date well completed Oct. 25 19 43  
Application for plugging filed Nov. 1 19 43  
Application for plugging approved Nov. 5 19 43  
Plugging commenced Oct. 28 19 43  
Plugging completed Oct. 29 19 43  
Reason for abandonment of well or producing formation Dry Hole

NORTH



Locate well correctly on above  
Section Plat

If a producing well is abandoned, date of last production 19  
Was permission obtained from the Conservation Division or its agents before plugging was com-  
menced? Yes

Name of Conservation Agent who supervised plugging of this well C. T. Alexander  
Producing formation Arbuckle Depth to top 4804 Bottom Total Depth of Well 4865 Feet  
Show depth and thickness of all water, oil and gas formations.



OIL, GAS OR WATER RECORDS

CASING RECORD

Formation	Content	From	To	Size	Put In	Pulled Out
Arbuckle	Dry	4804	4865	10 $\frac{3}{4}$ "	968'	None

Describe in detail the manner in which the well was plugged, indicating where the mud fluid was placed and the method or methods used in introducing it into the hold. If cement or other plugs were used, state the character of same and depth placed, from feet to feet for each plug set.

Filled hole with heavy mud from 4865 to 300', circulating mud 1 $\frac{1}{2}$  hours @ 3800,  $\frac{1}{2}$  hour @ 3100,  $\frac{1}{2}$  hour @ 2400, and  $\frac{1}{2}$  hour @ 1400. Set bridge @ 300' and capped with cement to 280' (15 sacks). Filled hole with heavy mud from 280' to 26' and capped with 11 sacks cement into cellar.



(If additional description is necessary, use BACK of this sheet)

Correspondence regarding this well should be addressed to Shell Oil Co., Inc.  
Address c/o W. M. Gholson, Box 744, Great Bend, Kansas

STATE OF KANSAS, COUNTY OF BARTON, ss.  
W. M. Gholson (employee of owner) or owner of the above-described well,

being first duly sworn on oath, says: That I have knowledge of the facts, statements, and matters herein contained and the log of the above-described well as filed and that the same are true and correct. So help me God.

(Signature) *W. M. Gholson*

Box 744, Great Bend, Kansas (Address)

SUBSCRIBED AND SWORN to before me this 9th day of November, 19 43

*Betty Postlethwaite*  
Notary Public.

My commission expires January 24, 1945



Shell, Mary C. Hull #1  
SW SW SE 12-30S-12W  
Barber County, Kansas

CASING RECORD

10 3/4" cem. 968 with 600 sax

- 0 - 30 surface soil & sand
- 104 sand
- 180 sand & gravel
- 220 red bed
- 351 red bed, shale & lime
- 460 red bed & shells
- 685 red bed
- 759 red bed, shells & anhydrite
- 790 red bed
- 821 shale & lime
- 878 shale
- 907 shale & shells
- 960 shale & lime
- 997 shale
- 1375 shale & shells
- 1730 salt & shale
- 1855 shale & shells
- 1950 broken lime
- 2085 lime & shale
- 2137 lime
- 2193 lime & shale
- 2260 lime & shale, sandy
- 2522 lime & shale
- 2792 shale
- 2858 shale & sand
- 2921 shale
- 2975 lime & shale
- 3029 lime & shale, sand
- 3447 lime & shale
- 3512 lime TOP TOPEKA 3391
- 3603 shale & lime
- 3603=3613 SLC
- 3620 lime & shale
- 3663 sandy lime & shale
- 3916 lime & shale
- 4064 lime  
TOP LANS. KANS. CITY 3920
- 4092 lime & chert
- 4155 lime
- 4169 sandy lime
- 4174 lime
- 4205 lime & chert
- 4227 lime
- 4241 lime & shale
- 4274 sandy lime & shale
- 4305 lime
- 4326 lime & shale
- 4355 lime
- 4411 lime & chert
- 4411=4408 SLC  
TOP MISSISSIPPI. 4381 (corrected)
- 4448 chert, lime & shale
- 4470 lime & chert
- 4492 shale & lime

- 4531 shale & pyrite
- 4580 shale & lime
- 4595 lime
- 4608 lime, shale, chert & pyrite
- 4692 lime, shale & chert
- 4696 sand & shale
- 4714 sand
- 4731 sand & shale
- 4756 sand, shale & pyrite
- 4757 sand & shale
- 4757 SLM - no correction.
- 4762 Cored & recovered 44" shale, streaks dolomite & sand.
- 4765 shale & pyrite
- 4795 sand & shale
- 4817 lime & shale TOP ARBUCKLE 4804
- 4822 Cored & recovered 2' dense dolomite & streaks shale
- 4858 dolomite & shale
- 4865 dolomite T.D.

STATE OF KANSAS, COUNTY OF BARTON, ss.  
 W. M. Gholson, employee of owner of the above-described well, being first duly sworn on oath, says: That I have knowledge of the facts, statements, and matters herein contained and the log of the above-described well as filed and that the same are true and correct. So help me God.

*W. M. Gholson*  
 (corrected)

Subscribed and sworn to before me this 2nd day of November, 1943.

*Betty Postlethwaite*  
 Notary Public

My commission expires January 24, 1945.

**PLACING**  
 FILE 12 30R12W  
 BOOK PAGE 97-LINE 46

NOV 11 1943