

STATE OF KANSAS
STATE CORPORATION COMMISSION
CONSERVATION DIVISION
P. O. BOX 17037
WICHITA, KANSAS 67217

WELL PLUGGING RECORD

Barber County, Sec 3 Twp 35s Rgn (E)15 (W)

Location as "NE/CNWSW" or footage from lines NW SW SE

Lease Owner Braden Deem

Lease Name Davis Ranch Well No. 2-3

Office Address 200 East First Wichita Kansas 67202

Character of Well (completed as Oil, Gas or Dry Hole) Gas

Date well completed 4 / 27 1963

Application for plugging filed 1 / 24 1975

Application for plugging approved 2 / 6 1975

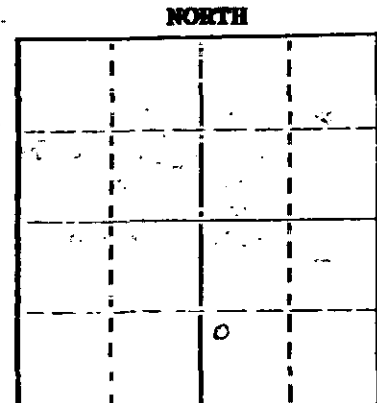
Plugging commenced 3 / 6 1975

Plugging completed 3 / 26 1975

Reason for abandonment of well or producing formation Dry

If a producing well is abandoned, date of last production 1 / 1975

Was permission obtained from the Conservation Division or its agents before plugging was commenced? Yes



Locate well correctly on above Section Plot

Name of Conservation Agent who supervised plugging of this well G. R. Biberstein

Producing formation Miss. Depth to top 4910 Bottom 4950 Total Depth of Well 4995

Show depth and thickness of all water, oil and gas formations.

OIL, GAS OR WATER RECORDS

CASING RECORD

FORMATION	CONTENT	FROM	TO	SIZE	PUT IN	PULLED OUT
	Surface	0	802	8 5/8		
		0	4970	4 1/2		4513

Describe in detail the manner in which the well was plugged, indicating where the mud fluid was placed and the method or methods used in introducing it into the hole. If cement or other plugs were used, state the character of same and depth placed, from feet to feet for each plug set.

Filled with sand to 4900 Dumped 4 sx. of cement

Bridge plug at 200 ft. filled to bottom of cellar with 3 yards of readymix cement

(If additional description is necessary, use BACK of this sheet)

Name of Plugging Contractor Nicholas Casing Pulling

Address Box 373 Geneseo Kansas 67444

STATE OF KANSAS COUNTY OF RICE SE.
George A. Nicholas (employee of owner) or (owner or operator) of the above-described

well, being first duly sworn on oath, says: That I have knowledge of the facts, statements, and matters herein contained and the log of the above-described well as filed and that the same are true and correct. So help me God.

(Signature) George A. Nicholas

WARREN H. LAUGHLIN
NOTARY PUBLIC
Rice County, Kansas
My Commission Expires
September 24, 1978

My commission expires to before me this 27th day of March 1975

(Address) Warren H. Laughlin
Notary Public

My commission expires September 24, 1978

RECEIVED
STATE CORPORATION COMMISSION

MAR 28 1975
3-28-75
CONSERVATION DIVISION
Wichita, Kansas

15-007-16713-0000

RECEIVED
STATE CORPORATION COMMISSION

JAN 27 1975

1-27-75
CONSERVATION DIVISION
Wichita, Kansas

DRILLER'S LOG

Draden Drilling, Inc.
DAVIS RANCH #2-3
NW/4 SW/4 SE/4 Sec. 3-35S-15W
Barber County, Kansas

Commenced: April 13, 1963


Completed: April 28, 1963

Set 8 5/8" at 802' and cemented with
600 sacks of cement.

Set 4 1/2" at 4970 and cemented with
75 sacks cement.


Shale and redbed	450 feet
Shale	1490
Shale and shells	1900
Lime	2650
Lime and shale	4050
Lime	4600
Lime and shale	4880
Lime	4995 T.D.

I, F. M. Callaway, Hereby certify that this is a true and correct log
of the above captioned well, as shown by the daily drilling reports.


F. M. Callaway

Subscribed and sworn to before me this 1st day of May, 1963.

My commission expires March 21, 1966


Helen Schultz, Notary Public