


WELL PLUGGING RECORD

Give All Information Completely
Make Required Affidavit
Mail or Deliver Report to:
Conservation Division
State Corporation Commission
800 Biting Building
Wichita, Kansas

NORTH



Locate well correctly on above
Section Plat

Sedgwick County, Sec. 22 Twp. 27 Rge. 1W (E) (W)
Location as "NE/CNW 1/4 SW 1/4" or footage from lines SE SW NW
Lease Owner A.D. Allison & Company
Lease Name Morgan Well No. 2
Office Address 715 Brown Bldg. Wichita, Kansas.
Character of Well (completed as Oil, Gas or Dry Hole) Dry Hole.
Date well completed 10-13-49 19
Application for plugging filed 10-13-49 19
Application for plugging approved 10-13-49 19
Plugging commenced 10-13-49 19
Plugging completed 10-13-49 19
Reason for abandonment of well or producing formation Dry Hole.

If a producing well is abandoned, date of last production 19
Was permission obtained from the Conservation Division or its agents before plugging was commenced? Yes.

Name of Conservation Agent who supervised plugging of this well D. C. Lilley
Producing formation Depth to top Bottom Total Depth of Well 3295 Feet
Show depth and thickness of all water, oil and gas formations.

OIL, GAS OR WATER RECORDS

CASING RECORD

Formation	Content	From	To	Size	Put In	Pulled Out
				8"	163	--

Describe in detail the manner in which the well was plugged, indicating where the mud fluid was placed and the method or methods used in introducing it into the hole. If cement or other plugs were used, state the character of same and depth placed, from feet to feet for each plug set.

Plugging began 10-13-49 @ 3:00 A.M.
Came half way out of hole and gunned pits.
Loaded hole with heavy rotary mud. Finished coming out of hole and pushed top plug 5' below 8-5/8 surface set at 156'. Top of wood plug @ 161'. Dumped 2 buckets hulls and 2 buckets of chat on top of plug. Dumped 15 sx mixed cement on top of chat. Loaded hole with heavy mud and set top plug @ 15' and tied with wire. Dumped 5 sx cement on top plug.

(If additional description is necessary, use BACK of this sheet)

Correspondence regarding this well should be addressed to A. D. Allison & Company
Address 715 Brown Bldg.
Wichita, Kansas.


STATE OF Kansas COUNTY OF Sedgwick ss.
J. A. Allison (employee of owner) or (owner or operator) of the above-described well,
being first duly sworn on oath, says: That I have knowledge of the facts, statements, and matters herein contained and the log of the above-described well as filed and that the same are true and correct. So help me God.

(Signature) J. A. Allison
10-14-49 (Address)

SUBSCRIBED AND SWORN to before me this 14th day of October 19 49

My commission expires January 27, 1951.

22-5133-s 9-48-10M



Conservation Notary Public
OCT 17 1949
STATE CORPORATION COMMISSION
10-17-49

A. D. ALLISON & COMPANY et al.

Sec. 22, Twp. 27, R. 1w.
SE SW NW

MORGAN NO. 2

Comm. 10-1-49

Comp. 10-13-49

SEDGWICK COUNTY, KANSAS.

8-5/8" 163' surface pipe.

Dry and Abandoned.

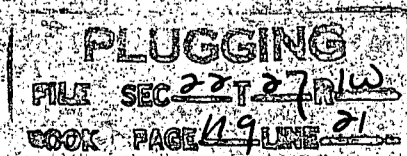
Shale	30
Sand	85
Shale	163
Shale & Lime	360
Lime & Shale	460
Shale & Lime	656
Lime & Shale	1115
Shale & Lime	1615
Shale & Shells	1750
Lime & Shale	1978
Lime-	
Shale & Shells	2145
Lime & Shale	2460
Shale	2535
Lime & Shale	2679
Shale	2692
Lime	2783
Lime & Shale	2832
Lime	2867
Lime & Shale	3001
Shale & Lime	3111
Lime & Shale	3140
Shale & Lime	3213
Lime & Shale	3240
Chat	3295 TD

Tops:

Lansing	2682
Kansas City	2922
Mississippi	3240

Certified to be a true and correct copy of the drillers log.

J. Charles D...



RECEIVED

COMMERCIAL

OCT 17 1949

STATE OF KANSAS
COMMISSIONER OF GEOLOGY
KANSAS