


STATE OF KANSAS
STATE CORPORATION COMMISSION

Give All Information Completely
Make Required Affidavit
Mail or Deliver Report to:
Conservation Division
State Corporation Commission
212 No. Market
Wichita, Kansas

WELL PLUGGING RECORD

Comanche County, Sec. 7 Twp. 31S Rge. (E) 18 (W)
Location as "NE/CNW/SW" or footage from lines C NW NW
Lease Owner E. K. Edmiston
Lease Name Robbins Well No. 1
Office Address 425 First Natl Bank Bldg., Wichita, Kansas
Character of Well (completed as Oil, Gas or Dry Hole) dry hole
Date well completed November 13, 1967
Application for plugging filed January 19, 1968
Application for plugging approved January 19, 1968
Plugging commenced January 24, 1968
Plugging completed January 24, 1968
Reason for abandonment of well or producing formation dry hole



Locate well correctly on above
Section Plat

If a producing well is abandoned, date of last production 19
Was permission obtained from the Conservation Division or its agents before plugging was commenced? yes

Name of Conservation Agent who supervised plugging of this well Archie Elving
Producing formation Depth to top Bottom Total Depth of Well 5300 Feet
Show depth and thickness of all water, oil and gas formations.

OIL, GAS OR WATER RECORDS

CASING RECORD

FORMATION	CONTENT	FROM	TO	SIZE	PUT IN	PULLED OUT
Surface Pipe		0-	412'	8-5/8"	10/29/67	None
4 1/2" long string			5299'	4 1/2"	11/13/67	4690'

Describe in detail the manner in which the well was plugged, indicating where the mud fluid was placed and the method or methods used in introducing it into the hole. If cement or other plugs were used, state the character of same and depth placed, from feet to feet for each plug set.

Cemented with top of cement @ 4684'; top perf. 4945. Bottom of hole was sand to 4900'; cemented w/4 sx cement 4900-4850'. Fluid in hole was at 360'. Bridge plug and rock bridge from 360-350' and cemented w/25 sx cement from 350-275'. Hole filled with mud to 40'. Rock bridge from 40-30' and cemented w/10 sx cement from 30' to base of cellar.

RECEIVED
STATE CORPORATION COMMISSION
2-2-68
FEB 2 - 1968
CONSERVATION DIVISION
Wichita, Kansas

(If additional description is necessary, use BACK of this sheet)
Name of Plugging Contractor Kerr Well Service Licence No. 615
Address Box 1045, Pratt, Kansas

STATE OF KANSAS, COUNTY OF SEDGWICK, ss.
E. K. Edmiston (owner or operator) of the above-described well, being first duly sworn on oath, says: That I have knowledge of the facts, statements and matters herein contained and the log of the above-described well as filed and that the same are true and correct. So help me God.

(Signature) [Signature]
425 First Natl Bank Bldg., Wichita, Ks.
(Address)

SUBSCRIBED AND SWORN to before me this 1st day of February, 1968
Marilyn E. Fox
Marilyn E. Fox Notary Public.



DRILLER'S LOG

COMPANY: E. K. Edmiston
 425 First National Bank Building
 Wichita, Kansas 67202

ROTARY DRILLING COMMENCED: October 28, 1967

ROTARY DRILLING COMPLETED: November 13, 1967

WELL NAME: ROBBINS No. 1

LOCATION: C NW NW Sec. 7-31S-18W
 Comanche County, Kansas

CONTRACTOR: E. K. Edmiston Drilling Co., Inc.
 425 First National Bank Building
 Wichita, Kansas 67202


CASING RECORD: Set 412' of 8-5/8" surface pipe
 w/300 sacks cement;
 Ran 4 1/2" casing @ 5299' w/135 sacks

L O G

Measurements from top of Kelly Bushing (Elev. 2194 KB)

Surface Clay	0 -	80
Sand		95
Shale and Clay		110
Sand		220
Red Bed and Sand		370
Red Bed		980
Shale and Shells		1220
Red Bed and Shale		1700
Shale and Shells		2100
Shale with Lime Streaks		2335
Lime		2820
Lime and Shale Streaks		2880
Shale		3005
Lime and Shale		4535
Lime		5300 R.T.D.

The undersigned, E. K. Edmiston, President of E. K. Edmiston Drilling Co., Inc., hereby certifies on behalf of said company, that the above log is a true and correct log of the formations encountered in drilling the above well, as reflected by the daily drilling reports.




 E. K. Edmiston


STATE OF KANSAS) SS:
 COUNTY OF SEDGWICK)

BE IT REMEMBERED that on this 15th day of November, 1967, before me, the undersigned, a Notary Public within and for the County and State aforesaid, came E. K. Edmiston, known to me to be the same person who executed the foregoing instrument on behalf of E. K. Edmiston Drilling Co., Inc., and he duly acknowledged the execution of the same for himself and for said company.

IN WITNESS WHEREOF, I have hereunto set my hand and official seal on the day and year last above written.



My Commission Expires:
 November 9, 1969



 Marilyn E. Fox, Notary Public