

15-159-02921-0000

STATE OF KANSAS
STATE CORPORATION COMMISSION


Form CP-4

Give All Information Completely
Make Required Affidavit
Mail or Deliver Report to:
Conservation Division
State Corporation Commission
212 No. Market
Wichita, Kansas 67202

WELL PLUGGING RECORD

Rice County, Sec. 21 Twp. 19 Rge. 8 (E) (W)X

Location as "NE/CNW/SE/SW" or footage from lines: C Se NW
Lease Owner Kewanee Oil Co.
Lease Name West Lyons Unit #11 (MCKINNIS) Well No. #2
Office Address Box 360 Hoisington, Kansas
Character of Well (completed as Oil, Gas or Dry Hole) _____
Date well completed _____ 19____
Application for plugging filed _____ 19____
Application for plugging approved _____ 19____
Plugging commenced _____ 2-21-72 _____ 19____
Plugging completed _____ 2-23-72 _____ 19____
Reason for abandonment of well or producing formation _____



Locate well correctly on above
Section Plat

If a producing well is abandoned, date of last production _____ 19____
Was permission obtained from the Conservation Division or its agents before plugging was commenced? _____

Name of Conservation Agent who supervised plugging of this well Gilbert Toman
Producing formation _____ Depth to top _____ Bottom _____ Total Depth of Well 3378' Feet
Show depth and thickness of all water, oil and gas formations.

OIL, GAS OR WATER RECORDS

CASING RECORD

FORMATION	CONTENT	FROM	TO	SIZE	PUT IN	PULLED OUT
				5 1/2"	3377'	2730.20'
				8 5/8"	210'	

Describe in detail the manner in which the well was plugged, indicating where the mud fluid was placed and the method or methods used in introducing it into the hole. If cement or other plugs were used, state the character of same and depth placed, from _____ feet to _____ feet for each plug set.

Mudded hole to 3300', mixed and ran 5 sacks cement thru dump bailer.
Mudded hole to 235', set 15' rock bridge. Filled hole with 3 1/2 yards ready-mix from 220' to base of cellar.

RECEIVED
STATE CORPORATION COMMISSION
MAR 10 1972
CONSERVATION DIVISION
Wichita, Kansas

(If additional description is necessary, use BACK of this sheet)


Name of Plugging Contractor Southwest Casing Pulling Co.
Address Box 364 Great Bend, Kansas

STATE OF Kansas, COUNTY OF Barton, ss.
Southwest Casing Pulling Co. (employee of owner) or (owner or operator) of the above-described well, being first duly sworn on oath, says: That I have knowledge of the facts, statements, and matters herein contained and the log of the above-described well as filed and that the same are true and correct. So help me God.

(Signature) W. C. Spencer
Box 364 Great Bend, Kansas
(Address)

SUBSCRIBED AND SWORN TO before me this 24 day of February, 19 72

My commission expires October 1972
Sidney D. Miller
Notary Public.



Give All Information Completely
Make Required Affidavit
Mail or Deliver Report to:
Conservation Division
State Corporation Commission
212 No. Market
Wichita, Kansas 67202

WELL PLUGGING RECORD

Rice County, Sec. 21 Twp. 19 Rge. 8W (E) (W)
Location as "NE/CNW/SW" or footage from lines C SE NW
Lease Owner Kewanee Oil Company
Lease Name West Lyons Unit #11 Well No. 2
Office Address Box 360, Hoisington, Kansas
Character of Well (completed as Oil, Gas or Dry Hole) Oil
Date well completed 1-20-1964
Application for plugging filed 1-12 1972
Application for plugging approved 1-13 1972
Plugging commenced 2-21 1972
Plugging completed 2-23 1972
Reason for abandonment of well or producing formation Dry

If a producing well is abandoned, date of last production 9-23 1965
Was permission obtained from the Conservation Division or its agents before plugging was commenced? Yes

Name of Conservation Agent who supervised plugging of this well Gilbert Toman
Producing formation Kinderhook Depth to top 3318 Bottom Total Depth of Well 3378 Feet
Show depth and thickness of all water, oil and gas formations.

OIL, GAS OR WATER RECORDS				CASING RECORD		
FORMATION	CONTENT	FROM	TO	SIZE	PUT IN	PULLED OUT
				5-1/2"	3377'	2730.20'
				8-5/8"	210'	


Describe in detail the manner in which the well was plugged, indicating where the mud fluid was placed and the method or methods used in introducing it into the hole. If cement or other plugs were used, state the character of same and depth placed, from _____ feet to _____ feet for each plug set.

Mudded hole to 3300', mixed and ran 5 sacks cement through dump bailer.
Mudded hole to 235', set 15' rock bridge. Filled hole with 3-1/2 yards ready-mix from 220' to base of cellar.

RECEIVED
STATE CORPORATION COMMISSION
MAR 31 1972
CONSERVATION DIVISION
Wichita, Kansas

(If additional description is necessary, use BACK of this sheet)
Name of Plugging Contractor Southwest Casing Pulling Company
Address Box 364, Great Bend, Kansas

STATE OF Kansas COUNTY OF Sedgwick, ss.
C. W. Mosier (employee of owner) of the above-described well, being first duly sworn on oath, says: That I have knowledge of the facts, statements, and matters herein contained and the log of the above-described well as filed and that the same are true and correct. So help me God. C. W. Mosier
(Signature) [Signature]
Box 2093, Wichita, Kansas 67201 (Address)



SUBSCRIBED AND SWORN to before me this 30th day of March, 1972
Billie Oden
Billie Oden Notary Public.
My commission expires 8-10-75

**GABBETT-JONES INC.,
WICHITA, KANSAS
DRILLERS WELL LOG**

RECEIVED
STATE CORPORATION COMMISSION
JAN 13 1972
CONSERVATION DIVISION
Wichita, Kansas


**MCKINNIS #2
C SE NW Section 21-193-8W
Rice County, Kansas**

**Commenced: January 9, 1964
Completed: January 17, 1964**

OPERATOR - O. A. Sutton

<u>DEPTH</u>		<u>FORMATION</u>	<u>REMARK</u>
From	To		
0	202	Shale & shalis	Run 10 joints 8-5/8" casing, set @ 202' w/ 196 sacks cement
202	995	Clay, red bed	
395	1110	Shale	
1110	1350	Shale, lime	
1350	1550	Lime	
1550	2115	Lime & shale	
2115	2660	Lime	
2660	2837	Shale & lime	
2837	3010	Lime	
3010	2170	Lime & shale	
3170	3230	Lime	
3230	3275	Lime & shale	
3275	3303	Lime	
3303	3353	Coring	
3353	3378	Shale	
3378	TD		Run 112 Joints 5-1/2" casing, set @ 3378' w/ 715 sacks cement


I, E. E. HALL, certify this is a correct copy of the Driller's Log for the well drilled in the C SE NW Section 21-193-8W, Rice County, Kansas, to the best of my knowledge and belief.


E. E. Hall

STATE OF KANSAS)
) ss
COUNTY OF SEDGWICK)

Before me, the undersigned, a Notary Public within and for said County and State, on this 20th day of January, 1964, personally appeared E. E. HALL to me personally known to be the identical person who executed the within and foregoing instrument and acknowledged to me that he executed the same as his free and voluntary act and deed for the uses and purposes therein set forth.

IN WITNESS WHEREOF, I have hereunto set my hand and official seal the day and year last above written.


Vera A. McKenzie, Notary Public

My Commission Expires October 2, 1967