

KCC OIL/GAS REGULATORY OFFICES

Date: 04/11/14

District: 01

Case #: _____

- New Situation
- Response to Request
- Follow-Up

- Lease Inspection
- Complaint
- Field Report

Operator License No: 30742
 Op Name: Palomino Petroleum, Inc.
 Address 1: 4924 SE 84th ST
 Address 2:
 City: Newton
 State: Kansas Zip Code: 67114 -8827
 Operator Phone #: (316) 799-1000

API Well Number: 15-135-25,754-00-00
 Spot: SENESWSW Sec 16 Twp 16 S Rng 25 E / W
 930 (951) Feet from N / S Line of Section
 1061 (1076) Feet from E / W Line of Section
 GPS: Lat: 38.65608 Long: 100.09842 Date: 4/11/14
 Lease Name: Farrington Well #: 1
 County: Ness

Reason for Investigation:

Witness Alt.II

Problem:

None

Persons Contacted:

Findings:

8-5/8"@217"W/165sxs
 TD@4660
 5-1/2"@4656"W/195sxs
 Port Collar@1935"W/295sxs-65/35-6% gel-1/4#floseal-30sxs to pit

Action/Recommendations:

Follow Up Required Yes No

Date: _____

None, Alt.II requirements have been met.

KCC WICHITA
APR 28 2014
RECEIVED

Verification Sources:

Photos Taken: _____

- RBDMS
- T-I Database
- Other: _____
- KGS
- District Files
- TA Program
- Courthouse

By: Michael Maier

Retain 1 Copy District Office
 Send 1 Copy to Conservation Division
RECEIVED
APR 22 2014

KCC DODGE CITY

Form: _____

MM

Date: 04/11/14

District: 01


License #: 30742


Op Name: 30742

Spot: SENESWSW Sec 16 Twp 16 S Rng 25 E W

County: Ness


Lease Name: Farrington Well #: 1


I.D. Sign Yes No 


Tank Battery Condition
Condition: Good Questionable Overflowing 

Pits, Injection Site
Fluid Depth: _____ ft; Approx. Size: _____ ft. x _____ ft.



Oil Spill Evidence

Abandoned Well Potential Pollution Problem Yes No 

Lease Cleanliness 
 Very Good Satisfactory Poor Very Bad

Gas Venting Yes No 


Pits
Fluid Depth: _____ ft; Approx. Size: _____ ft. x _____ ft.

Saltwater Pipelines  
Leaks Visible: Y N Tested for Leaks: Y N

Flowing Holes

TA Wells

Monitoring Records


SWD/ER Injection Well Yes No Ness 

Permit #: _____ Pressure - Actual: _____ psi; Authorized: _____ psi

Permit #: _____ Pressure - Actual: _____ psi; Authorized: _____ psi

Permit #: _____ Pressure - Actual: _____ psi; Authorized: _____ psi

Permit #: _____ Pressure - Actual: _____ psi; Authorized: _____ psi

Gauge Connections Yes No 

Tubing: _____; T/C Annulus: _____; C/SP Annulus: _____

Tubing: _____; T/C Annulus: _____; C/SP Annulus: _____

Tubing: _____; T/C Annulus: _____; C/SP Annulus: _____

Tubing: _____; T/C Annulus: _____; C/SP Annulus: _____

API Number	Footages	Spot Location	GPS	Well #	Well Status
15-135-25.754-00-00	951FSL 1076FWL	SENESWSW	38.65608-100.09842	1	Alt. II done cement circulated to surface

Retain 1 Copy District Office
Send 1 Copy to Conservation Division.

Form: _____