

TYPE OR PRINT

NOTICE OF INTENTION TO DRILL

C-1,

Comanche 1918

TO BE FILED WITH THE STATE CORPORATION COMMISSION PRIOR TO COMMENCEMENT OF WELL

1. Operator Anadarko Production Company Address Box 351 Liberal, Kansas 67901
2. Lease name Myers "A" Well No. 2 County Comanche
- * 3. Well Location 1980' FEL & 2055' FNL Sec. 10 Township 31S Range 18W
- * 4. Well to be drilled 585 ft. from nearest lease line.
5. Drilling Contractor Garvey Drilling Company Address Great Bend, Kansas
6. Type of equipment: Rotary Cable Tool Approx. date operation to begin March 16, 1967
7. Well to be drilled for Oil Gas Disposal Input Estimated Total Depth of Well 5340 ft.
8. Depth of deepest fresh water well within one mile of location _____ ft. If none exists, write NONE NONE
9. Ground elevation at location is approx. _____ ft. higher or _____ ft. lower than ground elevation at water well.
10. Depth of the deepest municipal water well within three miles of location _____ ft. If none exists, write NONE NONE
11. Operator states that he will set surface pipe at least 25 ft. below all Tertiary or unconsolidated deposits and, taking into consideration differences in ground elevations, that the minimum depth necessary, to the best of his knowledge and belief, to protect all fresh water zones is 200 ft. and operator agrees to set surface pipe at this location to a depth of not less than 555 ft. Alternate 1 Alternate 2 .

REMARKS:


3-* - WAS - SW NE4-* - 1980'

Signature of Operator

V. R. Downey

Superintendent

Liberal Production Region



**State Corporation Commission of Kansas
Conservation Division
500 Insurance Building
212 North Market
Wichita, Kansas 67202**

**RECEIVED
STATE CORPORATION COMMISSION
3-15-71
MAR 15 1971
CONSERVATION DIVISION
Wichita, Kansas**

(IF PREFERRED, MAIL IN ENVELOPE)



15-033-20,090

TO BE FILED WITH THE STATE CORPORATION COMMISSION PRIOR TO COMMENCEMENT OF WELL

1. Operator Anadarko Production Company Address Box 351 Liberal, Kansas 67901
2. Lease name Myers "A" Well No. 2 County Comanche
3. Well Location SW NE Sec. 10 Township 31S Range 18W
4. Well to be drilled 1980 ft. from nearest lease line.
5. Drilling Contractor Garvey Drilling Company Address Great Bend, Kansas
6. Type of equipment: Rotary Cable Tool Approx. date operation to begin Feb. 20, 1967
7. Well to be drilled for Oil Gas Disposal Input Estimated Total Depth of Well 5340 ft.
8. Depth of deepest fresh water well within one mile of location _____ ft. If none exists, write NONE NONE
9. Ground elevation at location is approx. _____ ft. higher or _____ ft. lower than ground elevation at water well.
10. Depth of the deepest municipal water well within three miles of location _____ ft. If none exists, write NONE NONE
11. Operator states that he will set surface pipe at least 25 ft. below all Tertiary or unconsolidated deposits and, taking into consideration differences in ground elevations, that the minimum depth necessary, to the best of his knowledge and belief, to protect all fresh water zones is 200 ft. and operator agrees to set surface pipe at this location to a depth of not less than 555 ft. Alternate 1 Alternate 2 .


REMARKS:

Signature of Operator

W. A. Beatty

Assistant to Superintendent
Liberal Production Region



**State Corporation Commission of Kansas
Conservation Division
500 Insurance Building
212 North Market
Wichita, Kansas 67202**

**RECEIVED
STATE CORPORATION COMMISSION
2-18-71
FEB 18 1971
CONSERVATION DIVISION
Wichita, Kansas**

(IF PREFERRED, MAIL IN ENVELOPE)