


TO BE FILED WITH THE STATE CORPORATION COMMISSION PRIOR TO COMMENCEMENT OF WELL

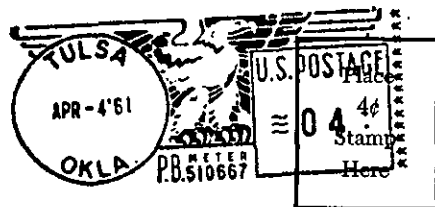
1. Operator Schermerhorn Oil Corporation Address Box 287 - Tulsa, Oklahoma
2. Lease name Levens* Well No. 1 County Barber
3. Well Location NE NE SW Sec. 3 Township 30S Range 13W
4. Well to be drilled 330 ft. from nearest lease line.
5. Drilling Contractor Strata Drilling Company Address Great Bend, Kansas
6. Type of equipment: Rotary Cable Tool Approx. date operation to begin March 28 1961
7. Well to be drilled for Oil Gas Disposal Input Estimated Total Depth of Well 4750 ft.
8. Depth of deepest fresh water well within one mile of location _____ ft. If none exists, write NONE NONE
9. Ground elevation at location is approx. unknown ft. higher or _____ ft. lower than ground elevation at water well.
10. Depth of the deepest municipal water well within three miles of location _____ ft. If none exists, write NONE
NONE
11. Operator states that he will set surface pipe at least 25 ft. below all Tertiary or unconsolidated deposits and, taking into consideration differences in ground elevations, that the minimum depth necessary, to the best of his knowledge and belief, to protect all fresh water zones is 300 ft. and operator agrees to set surface pipe at this location to a depth of not less than 400 ft. Alternate 1 Alternate 2 .

REMARKS:

*Name of well corrected from Levers to Levens.

Signature of Operator



State Corporation Commission of Kansas
Conservation Division
500 Insurance Building
212 North Market
Wichita 2, Kansas

RECEIVED
STATE CORPORATION COMMISSION

APR 5 1961

CONSERVATION DIVISION
Wichita, Kansas

(IF PREFERRED, MAIL IN ENVELOPE)

15-007-00038-00-00

TYPE OR PRINT

NOTICE OF INTENTION TO DRILL

RULE 82-2-311

TO BE FILED WITH THE STATE CORPORATION COMMISSION PRIOR TO COMMENCEMENT OF WELL

1. Operator Schermerhorn & Kenwood Address P. O. Box 287, Tulsa 1, Oklahoma
2. Lease name Levens Well No. #1 County Barber
3. Well Location NE NE SW Sec. 3 Township 30S Range 13W
4. Well to be drilled 330 ft. from nearest lease line.
5. Drilling Contractor Strata Drilling, Inc. Address P. O. Box 355, Great Bend, Kansas
6. Type of equipment: Rotary Cable Tool . Approx. date operation to begin 3-29 19561
7. Well to be drilled for Oil Gas Disposal Input Estimated Total Depth of Well _____ ft. OK
8. Depth of deepest fresh water well within one mile of location 120 ft. If none exists, write NONE _____.
9. Ground elevation at location is approx. _____ ft. higher or _____ ft. lower than ground elevation at water well.
10. Depth of the deepest municipal water well within three miles of location _____ ft. If none exists, write NONE None.
11. Operator states that he will set surface pipe at least 25 ft. below all Tertiary or unconsolidated deposits and, taking into consideration differences in ground elevations, that the minimum depth necessary, to the best of his knowledge and belief, to protect all fresh water zones is 120 ft. and operator agrees to set surface pipe at this location to a depth of not less than 850 ft. Alternate 1 Alternate 2 .

REMARKS:

STRATA DRILLING, INC.

Signature of Operator *Jim B. McWilliams*

 Jim B. McWilliams



STRATA DRILLING, Inc.
Tenth & Odell
Great Bend, Kansas



**State Corporation Commission of Kansas
Conservation Division
500 Insurance Building
212 North Market
Wichita 2, Kansas**

STATE CORPORATION COMMISSION
MAY 23 1961
CONSERVATION DIVISION
WICHITA, KANSAS

(IF PREFERRED, MAIL IN ENVELOPE)

TYPE OR PRINT

NOTICE OF INTENTION TO DRILL


RULE 82-2-311

TO BE FILED WITH THE STATE CORPORATION COMMISSION PRIOR TO COMMENCEMENT OF WELL

1. Operator Schermerhorn Oil Corporation Address Box 287 - Tulsa, Oklahoma
2. Lease name Levers Well No. 1 County Barber
3. Well Location NE/4 NE/4 SW Sec. 3 Township 30S Range 13W
4. Well to be drilled 330 ft. from nearest lease line.
5. Drilling Contractor Strata Drilling Co. Address Great Bend, Kansas
6. Type of equipment: Rotary Cable Tool Approx. date operation to begin March 28, 1961
7. Well to be drilled for Oil Gas Disposal Input Estimated Total Depth of Well 4750 ft. *Oil*
8. Depth of deepest fresh water well within one mile of location _____ ft. If none exist, write NONE NONE
9. Ground elevation at location is approx. unknown ft. higher or _____ ft. lower than ground elevation at water well.
10. Depth of the deepest municipal water well within three miles of location _____ ft. If none exist, write NONE NONE
11. Operator states that he will set surface pipe at least 25 ft. below all Tertiary or unconsolidated deposits and, taking into consideration differences in ground elevations, that the minimum depth necessary, to the best of his knowledge and belief, to protect all fresh water zones is 300 ft. and operator agrees to set surface pipe at this location to a depth of not less than 400 ft. Alternate 1 Alternate 2 .

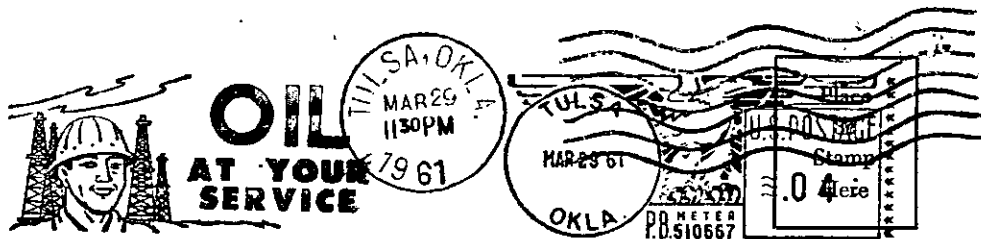
REMARKS:

Signature of Operator



Schermerhorn Oil Corporation





State Corporation Commission of Kansas
Conservation Division
500 Insurance Building
212 North Market
Wichita 2, Kansas

RECEIVED
STATE CORPORATION COMMISSION

MAR 30 1961

CONSERVATION DIVISION
Wichita, Kansas

(IF PREFERRED, MAIL IN ENVELOPE)

TYPE OR PRINT

NOTICE OF INTENTION TO DRILL

RULE 82-2-311

TO BE FILED WITH THE STATE CORPORATION COMMISSION PRIOR TO COMMENCEMENT OF WELL

1. Operator SCHERMERHORN OIL CORPORATION Address Box 287 - Tulsa, Oklahoma
2. Lease name Levers Well No. 1 County Barber
3. Well Location NE NE SW Sec. 3 Township 30S Range 13W
4. Well to be drilled 330 ft. from nearest lease line.
5. Drilling Contractor Strata Drilling Company Address Great Bend, Kansas
6. Type of equipment: Rotary Cable Tool Approx. date operation to begin March 28, 1961
7. Well to be drilled for Oil Gas Disposal Input Estimated Total Depth of Well 4750 ft.
8. Depth of deepest fresh water well within one mile of location _____ ft. If none exist, write NONE NONE
9. Ground elevation at location is approx. unknown ft. higher or _____ ft. lower than ground elevation at water well.
10. Depth of the deepest municipal water well within three miles of location _____ ft. If none exist, write NONE NONE
11. Operator states that he will set surface pipe at least 25 ft. below all Tertiary or unconsolidated deposits and, taking into consideration differences in ground elevations, that the minimum depth necessary, to the best of his knowledge and belief, to protect all fresh water zones is 300 ft. and operator agrees to set surface pipe at this location to a depth of not less than 400 ft. Alternate 1 Alternate 2 .

REMARKS:


Signature of Operator E. E. Savage

E. Savage

RECEIVED
STATE CORPORATION COMMISSION

APR 3 1961

CONSERVATION DIVISION
Wichita, Kansas



State Corporation Commission of Kansas
Conservation Division
500 Insurance Building
212 North Market
Wichita 2, Kansas

(IF PREFERRED, MAIL IN ENVELOPE)